

Easygrants ID: 5622

Project Title: Van Buren County Fiber Ring

Environmental Questionnaire – Supplemental
Agency Response Letters



VantagePoint
Customer Focused. Technology Driven.

February 16, 2010

State Historic Preservation Office
Environmental Review Office
Michigan Historical Center
702 W. Kalamazoo Street
P.O. Box 30740
Lansing, MI 48909-8240

RE: MI – Bloomingdale - P3.0
BER

To Whom It May Concern:

Bloomingdale Communications, Inc. is an Internet and Telecommunications provider that is in the process of applying for Federal financial assistance for a Middle Mile Fiber transport project through the America Recovery and Reinvestment Act (ARRA) of 2009. If Bloomingdale Communications, Inc. is successful in obtaining this assistance, they will proceed with the transport project that connects the schools in Van Buren County and the Intermediate School District. This ring will connect the Van Buren ISD to the ISD-Kalamazoo Regional Education Services (RES) and the ISD - Berrien County RES. In addition, the Libraries and Public Safety entities will benefit by connecting to the fiber ring. Such a project will result in job creation, local economic stimulus, and access to the state-of-the-art technologies for this Michigan area.

The proposed transport project will consist of the installation of underground cable and conduit systems in both rural and urban areas using generally accepted construction practices. We have enclosed a map (or maps) that illustrate the possible cable construction. The majority of rural construction typically consists of burying cable in existing public ROW. These cable systems will also require the installation of pedestals along the cable route. A pedestal is a metal or fiberglass enclosure that can house cable or electronics.

This construction will involve 9 new building additions in the towns of South Haven, Bangor, Covert, Hartford, Lawrence, Decatur, Lawton, Mattawan, and Gobles. In addition, there will be electronics added to the existing telephone company central office buildings in the towns of Paw Paw and Bloomingdale. These buildings are working equipment buildings that are not known to be historically significant or otherwise eligible for listing on the National Register of Historical Buildings. The existing building in Paw Paw is believed to be slightly over 50 years old. The original portion of the existing central office building in Bloomingdale was built in 1957. Since it

was built, a number of additions and remodeling projects have been completed on this building. The addition of this equipment will not require external modifications to the existing buildings.


As part of the Stimulus application, Bloomingdale Communications, Inc. is required to obtain comment from the State Historic Preservation Office (SHPO) on the following questions:

1. Is the proposed project located on, within or adjacent to any properties listed in or eligible for listing in the National Register of Historic Places? Is the proposed project located on, within, or adjacent to a National Historic Landmark? If the answer is yes, describe and indicate the geographic relationship between the project and property with maps.
2. Will the proposed project impact, use or alter a building or structure that was constructed more than 50 years ago? If so, describe the building/structure with a statement of its condition, including photographs, and document of its age.
3. Is any portion of the project located on tribal lands, meaning lands within the exterior boundaries of any Indian reservation and all dependent Indian communities?
4. Applicants must provide SHPO/THPO response/information to these questions including any correspondence with the SHPO/THPO, as applicable.

Enclosed please find the *Application for Section 106 Review* we downloaded from your website. We have filled out as much as possible; however, some of the fields are incomplete since they do not apply to the proposed project and we are not a Federal agency. We thank you in advance for your prompt response. Please send comments on the above 4 questions to:

Vantage Point Solutions
c/o Quentin Flippin, PE
2211 North Minnesota
Mitchell, SD 57301

Please do not hesitate to call me at 605-995-1744 if you have any questions.

Quentin Flippin, PE

Asst. Director of Engineering
Vantage Point Solutions

Enclosures
QF/sn



VantagePoint
Customer Focused. Technology Driven.


February 17, 2010

State Historic Preservation Office
Environmental Review Office
Michigan Historical Center
702 W. Kalamazoo Street
P.O. Box 30740
Lansing, MI 48909-8240

RE: MI – Bloomingdale - P3.0
BER

To Whom It May Concern:

Per our phone conversation dated February 16, 2010, we have enclosed the updated map for the Bloomingdale Communications, Inc. Middle Mile Fiber transport project through the America Recovery and Reinvestment Act (ARRA) of 2009. Please replace the previously sent hand-drawn map with the map enclosed. You should now have a topographical map and this current map on file. Please do not hesitate to call me at 605-995-1744 if you have any questions.

Quentin Flippin/PE


Asst. Director of Engineering
Vantage Point Solutions

Enclosures
QF/sn



JENNIFER GRANHOLM
GOVERNOR

STATE OF MICHIGAN
MICHIGAN STATE HOUSING DEVELOPMENT AUTHORITY
LANSING

KEITH MOLIN
EXECUTIVE DIRECTOR

March 17, 2010

QUENTIN FLIPPIN
VANTAGE POINT SOLUTIONS
2211 NORTH MINNESOTA STREET
MITCHELL SD 57301

RE: ER10-361 Bloomingdale Communications Middle Mile Fiber Transport, Van Buren County
(USDA/RUS)

Dear Mr. Flippin:

We have received your request for review of the above-cited undertaking at the location noted above. The information that you have sent has prompted us to ask for additional details. Please send the following information so that we may complete our review:

- Please submit photographs, an address, and date of construction for each of the building addition sites.

Please note that the Section 106 review process cannot proceed until we are able to consider the information requested above. This letter does not clear the project. If you have any questions, please contact Brian Grennell, Cultural Resource Protection Specialist, at (517) 335-2721 or by email at ER@michigan.gov. **Please reference our project number in all communication with this office regarding this undertaking.** Thank you for your cooperation.

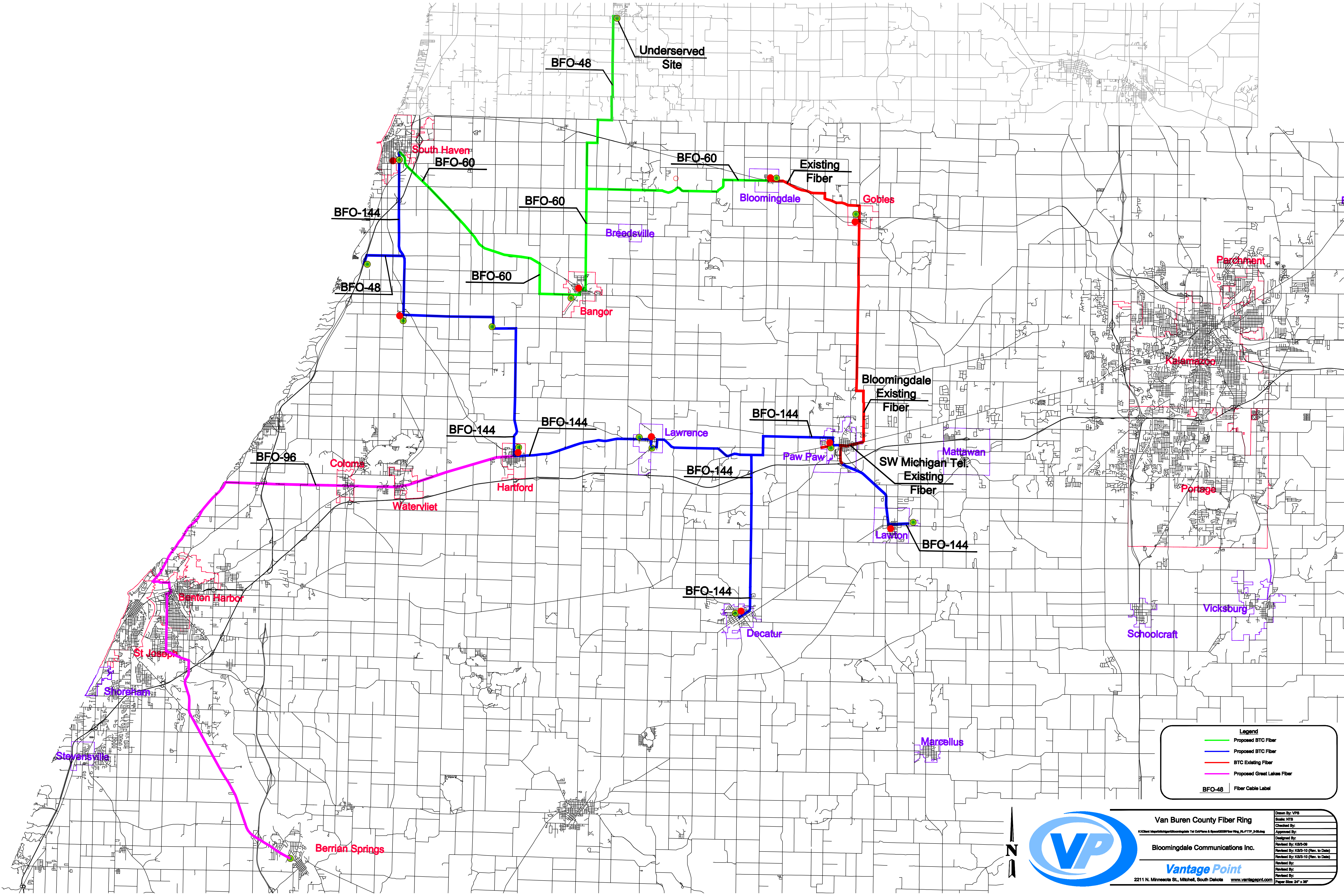
Sincerely,

Brian G. Grennell
Cultural Resource Protection Specialist

for Brian D. Conway
State Historic Preservation Officer

JRH:BG





Legend

- Proposed BTC Fiber
- Proposed BTC Fiber
- BTC Existing Fiber
- Proposed Great Lakes Fiber
- BFO-48** Fiber Cable Label



Van Buren County Fiber Ring

Bloomingdale Communications Inc.

Vantage Point

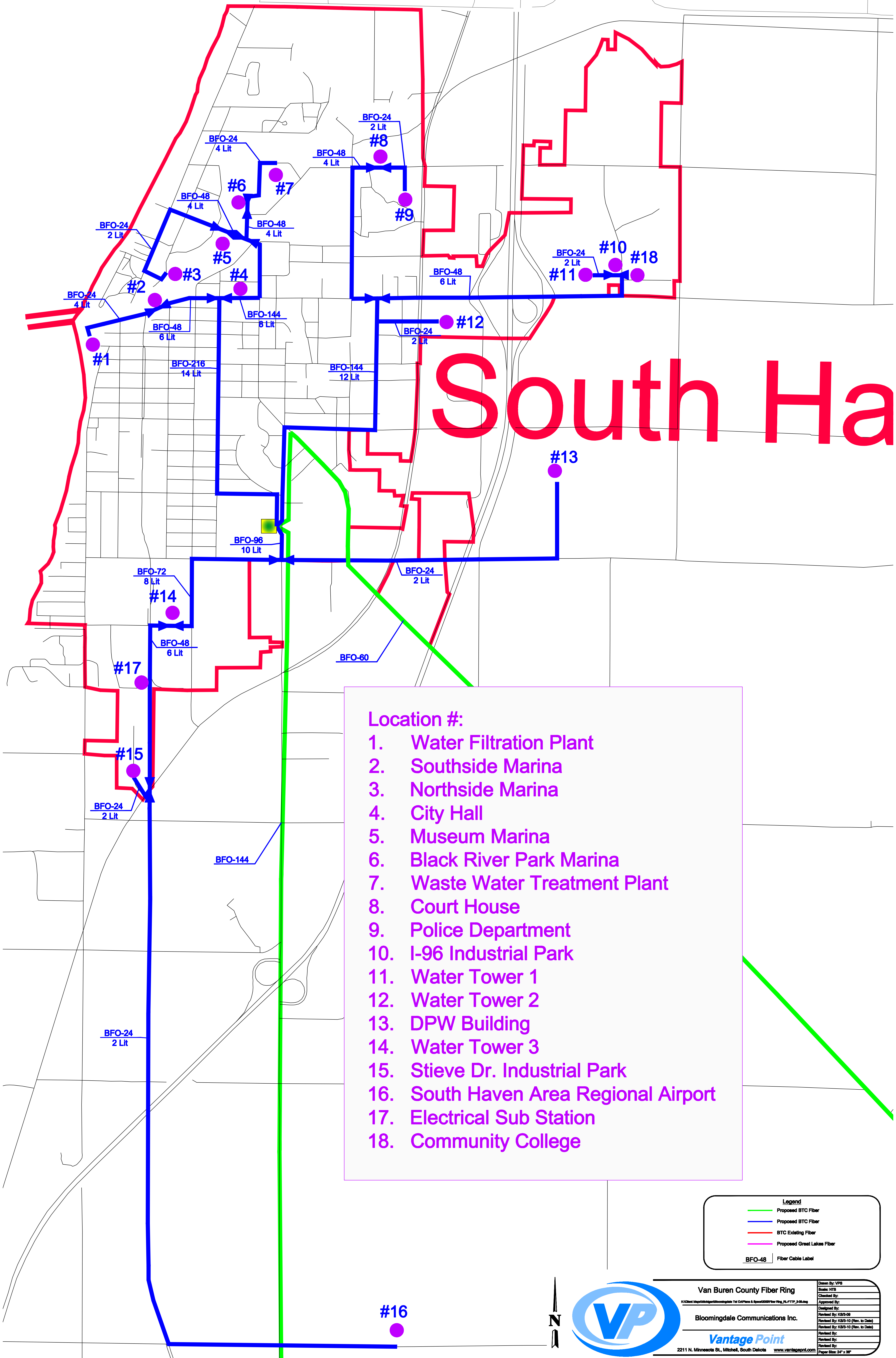
2211 N. Minnesota St., Mitchell, South Dakota www.vantagepoint.com

Drawn By:	VPS
Scale:	NTS
Checked By:	
Approved By:	
Designed By:	
Revised By:	KSD-08
Revised By:	KSD-10 (Rev. to Date)
Revised By:	KSD-10 (Rev. to Date)
Revised By:	
Revised By:	
Revised By:	
Revised By:	

Page Size: 24" x 36"



South Ha



- Location #:
1. Water Filtration Plant
 2. Southside Marina
 3. Northside Marina
 4. City Hall
 5. Museum Marina
 6. Black River Park Marina
 7. Waste Water Treatment Plant
 8. Court House
 9. Police Department
 10. I-96 Industrial Park
 11. Water Tower 1
 12. Water Tower 2
 13. DPW Building
 14. Water Tower 3
 15. Stieve Dr. Industrial Park
 16. South Haven Area Regional Airport
 17. Electrical Sub Station
 18. Community College

Legend	
—	Proposed BTC Fiber
—	Proposed BTC Fiber
—	BTC Existing Fiber
—	Proposed Great Lakes Fiber
BFO-48	Fiber Cable Label



Van Buren County Fiber Ring	
Drawn By: YPB	Scale: NTS
Checked By:	Approved By:
Designed By:	Reviewed By: KRS-09
Reviewed By: KRS-10 (Rev. to Date)	Reviewed By: KRS-10 (Rev. to Date)
Reviewed By:	Reviewed By:
2211 N. Minnesota St., Mitchell, South Dakota	www.vantagepoint.com
Paper Size: 24" x 36"	



#16

Easygrants ID: 5622

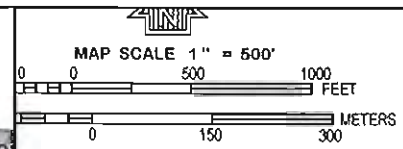
Project Title: Van Buren County Fiber Ring

Environmental Questionnaire – Supplemental
Floodplain

86° 16' 52.5"
 42° 24' 22.5"
 FLOODING EFFECTS FROM LAKE MICHIGAN

PROMENADE PLACE
 ESPLANADE PLACE
 GRAND BOULEVARD
 335000 FT

12610000 FT
 JOINS PANEL 0017



NFIP PANEL 0019C

FIRM
 FLOOD INSURANCE RATE MAP
 VAN BUREN COUNTY,
 MICHIGAN
 (ALL JURISDICTIONS)

PANEL 19 OF 475
 (SEE MAP INDEX FOR FIRM PANEL LAY OUT)

COORDINATES
 COUNTY: VAN BUREN COUNTY OF MICHIGAN
 MAPS: 26511
 PANEL: 0019C
 SHEETS: 1079

Notice to User: The Map Number shown herein should be used when placing map orders. The Community Number shown above should be used to insure appropriate for the subject community.

FEDERAL EMERGENCY MANAGEMENT AGENCY

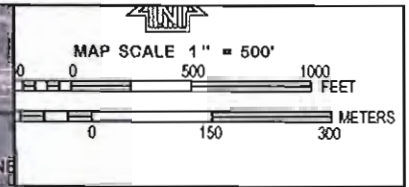
MAP NUMBER
 26159C0019C

EFFECTIVE DATE
 DECEMBER 3, 2009

This is an official copy of a portion of the above referenced flood map. It was extracted using FIRM On-Line. This map does not reflect changes or amendments which may have been made subsequent to the date on the title block. For the latest product information about National Flood Insurance Program flood maps check the FEMA Flood Map Store at www.msc.fema.gov



JOINS PANEL 0018
330000 FT



NFP PANEL 0019C

FIRM
FLOOD INSURANCE RATE MAP
VAN BUREN COUNTY,
MICHIGAN
(ALL JURISDICTIONS)

PANEL 19 OF 475
(SEE MAP INDEX FOR FIRM PANEL LAYOUT)

CONTAINS:

COMUNITY	MAPS	PANEL	BOFFTS
SOUTHAVEN CITY OF	260211	0019	C
SOUTHAVEN TOWNSHIP OF	260212	0019	C

Notes to User: The Map Number shown below should be used when placing map orders. If a Community Number shown above should be used on insurance applications for the subject community.

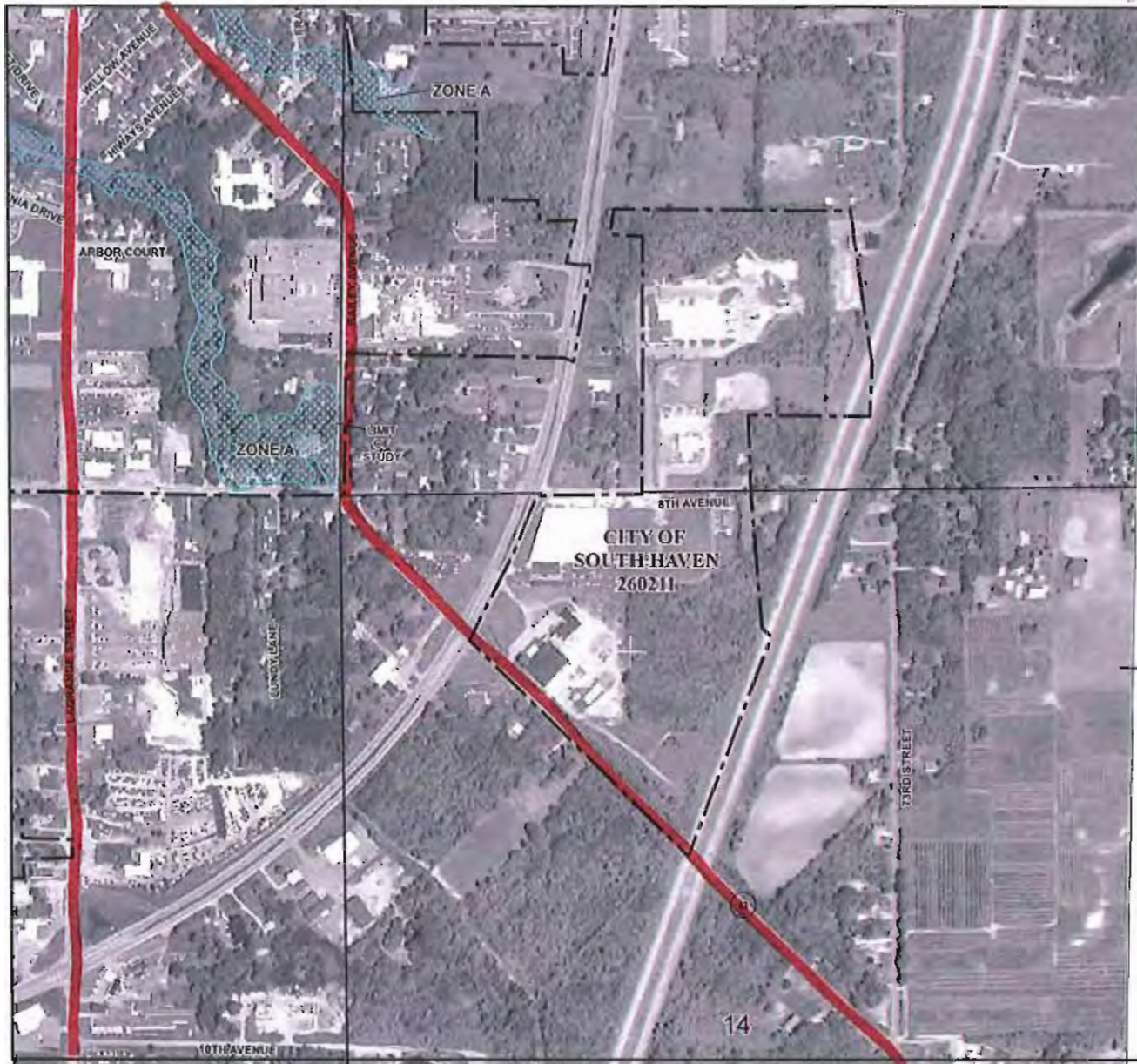
NATIONAL FLOOD INSURANCE PROGRAM

MAP NUMBER
26159C0019C

EFFECTIVE DATE
DECEMBER 3, 2009

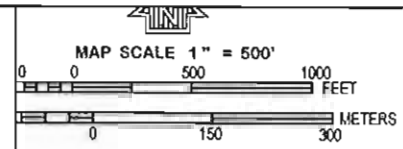
Federal Emergency Management Agency

This is an official copy of a portion of the above referenced flood map. It was extracted using F-MIT On-Line. This map does not reflect changes or amendments which may have been made subsequent to the date on the title block. For the latest product information about National Flood Insurance Program flood maps check the FEMA Flood Map Store at www.mic.fema.gov



JOINS PANEL 0038

4693000 N



PANEL 0019C

FIRM
 FLOOD INSURANCE RATE MAP
 VAN BUREN COUNTY,
 MICHIGAN
 (ALL JURISDICTIONS)

PANEL 19 OF 475
 (SEE MAP INDEX FOR FIRM PANEL LAYOUT)

CONTAINS

COMMASECT	NUMBER	PANEL	SUFFIX
9000-WILLOW CTR OF	260211	0019	C
SCOUT HAVEN TOWNSHIP OF	260212	0019	C

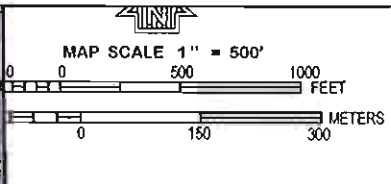
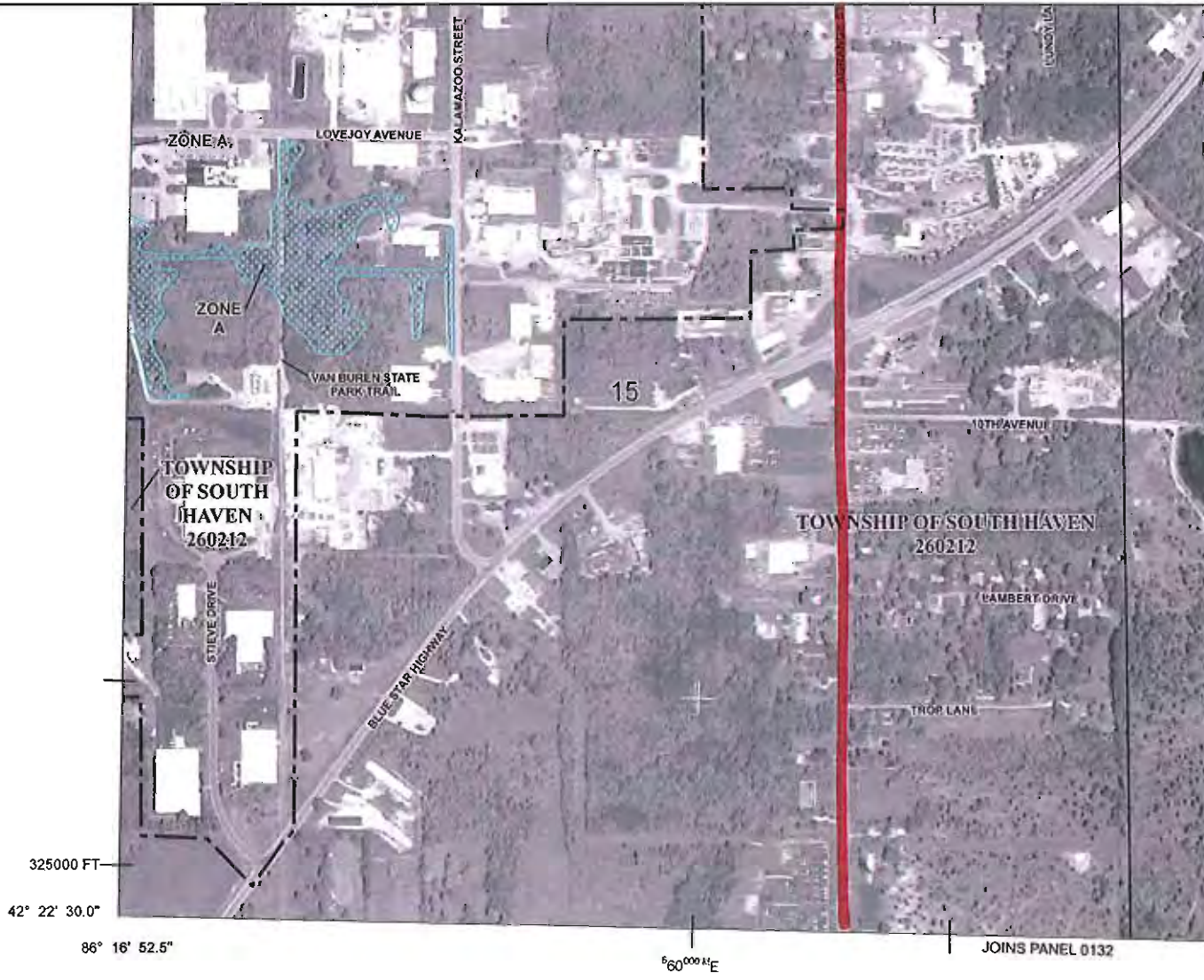
Note to User: The Map Number above table should be used when placing map orders. If a Comma-sect Number is not above should be used on insurance applications for the subject community.

MAP NUMBER
26159C0019C

EFFECTIVE DATE
DECEMBER 3, 2009

Federal Emergency Management Agency

This is an official copy of a portion of the above referenced flood map. It was extracted using FIRM On-Line. This map does not reflect changes or amendments which may have been made subsequent to the date on the title block. For the latest product information about National Flood Insurance Program flood maps, check the FEMA Flood Map Store at www.mtc.fema.gov



NFIP

PANEL 0019C

FIRM
FLOOD INSURANCE RATE MAP
VAN BUREN COUNTY,
MICHIGAN
 (ALL JURISDICTIONS)

PANEL 19 OF 475
 (SEE MAP INDEX FOR FIRM PANEL LAYOUT)

COUNTY:
 VAN BUREN

COUNTY	MAPS	EASES	SUEES
SOUTH HAVEN C.TY OF	260211	0211	C
SOUTH HAVEN TOWNSHIP OF	260211	0211	C

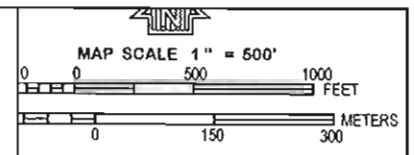
Notice to User: The Map Number shown below should be used when placing map orders. The Catalogue Number shown above should be used on insurance applications for the subject community.

MAP NUMBER
26159C0019C

EFFECTIVE DATE
DECEMBER 3, 2009

Federal Emergency Management Agency

This is an official copy of a portion of the above referenced flood map. It was extracted using F-MIT On-Line. This map does not reflect changes or amendments which may have been made subsequent to the date on the title block. For the latest product information about National Flood Insurance Program flood maps check the FEMA Flood Map Store at www.msc.fema.gov



NFIP

PANEL 0019C

FIRM
FLOOD INSURANCE RATE MAP
VAN BUREN COUNTY,
MICHIGAN
 (ALL JURISDICTIONS)

PANEL 19 OF 475
 (SEE MAP INDEX FOR FIRM PANEL LAYOUT)

CONTAINS:

JURISDICTION	PANEL	SUFFIX
SOUTH VAN BUREN TOWNSHIP	0019	C
SOUTH VAN BUREN TOWNSHIP	0019	C

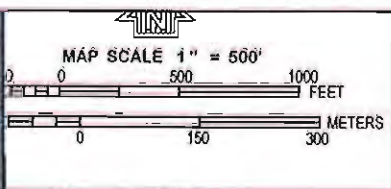
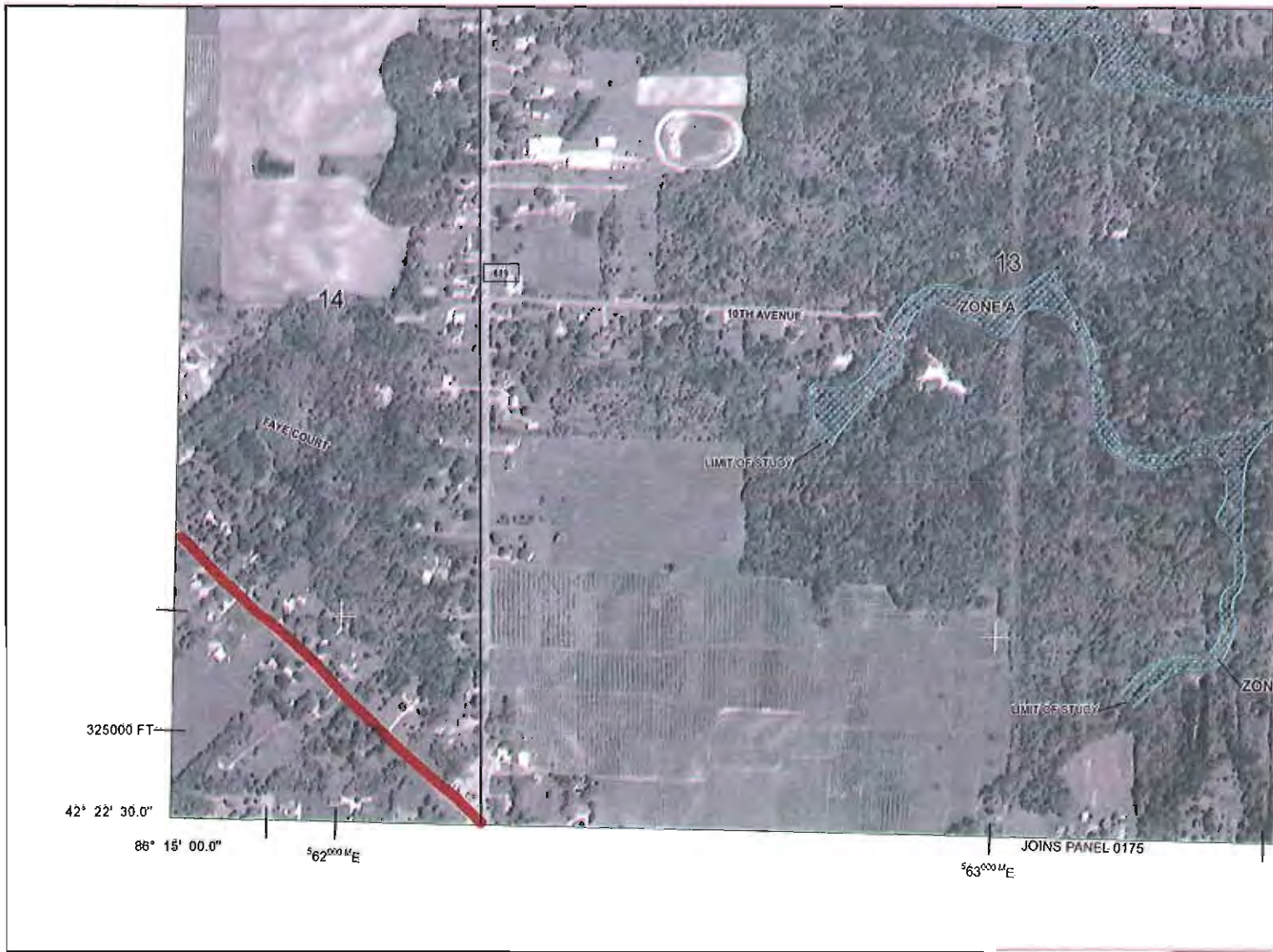
Notice to User: The Map Number shown below should be used when placing map orders; the Community Number shown above should be used on insurance applications for the subject community.

MAP NUMBER
26159C0019C

EFFECTIVE DATE
DECEMBER 3, 2009

Federal Emergency Management Agency

This is an official copy of a portion of the above referenced flood map. It was extracted using F-MIT On-Line. This map does not reflect changes or amendments which may have been made subsequent to the date on the title block. For the latest product information about National Flood Insurance Program flood maps check the FEMA Flood Map Store at www.msc.fema.gov



NFIP
PANEL 0038C

FIRM
FLOOD INSURANCE RATE MAP
VAN BUREN COUNTY,
MICHIGAN
(ALL JURISDICTIONS)

PANEL 38 OF 475
(SEE MAP INDEX FOR FIRM PANEL LAYOUT)

CONTAINS:

COMMUNITY	NUMBER	DATE	STATUS
SCHEPPE TOWNSHIP OF	20142	0228	C
SOVERAIGNE CITY OF	20241	0328	C
SOUTH AUSTIN TOWNSHIP OF	20242	0328	C

Notes to User: The Map Number shown above should be used when placing map orders. The Community Number shown above should be used for insurance applications for the subject community.

MAP NUMBER
26159C0038C

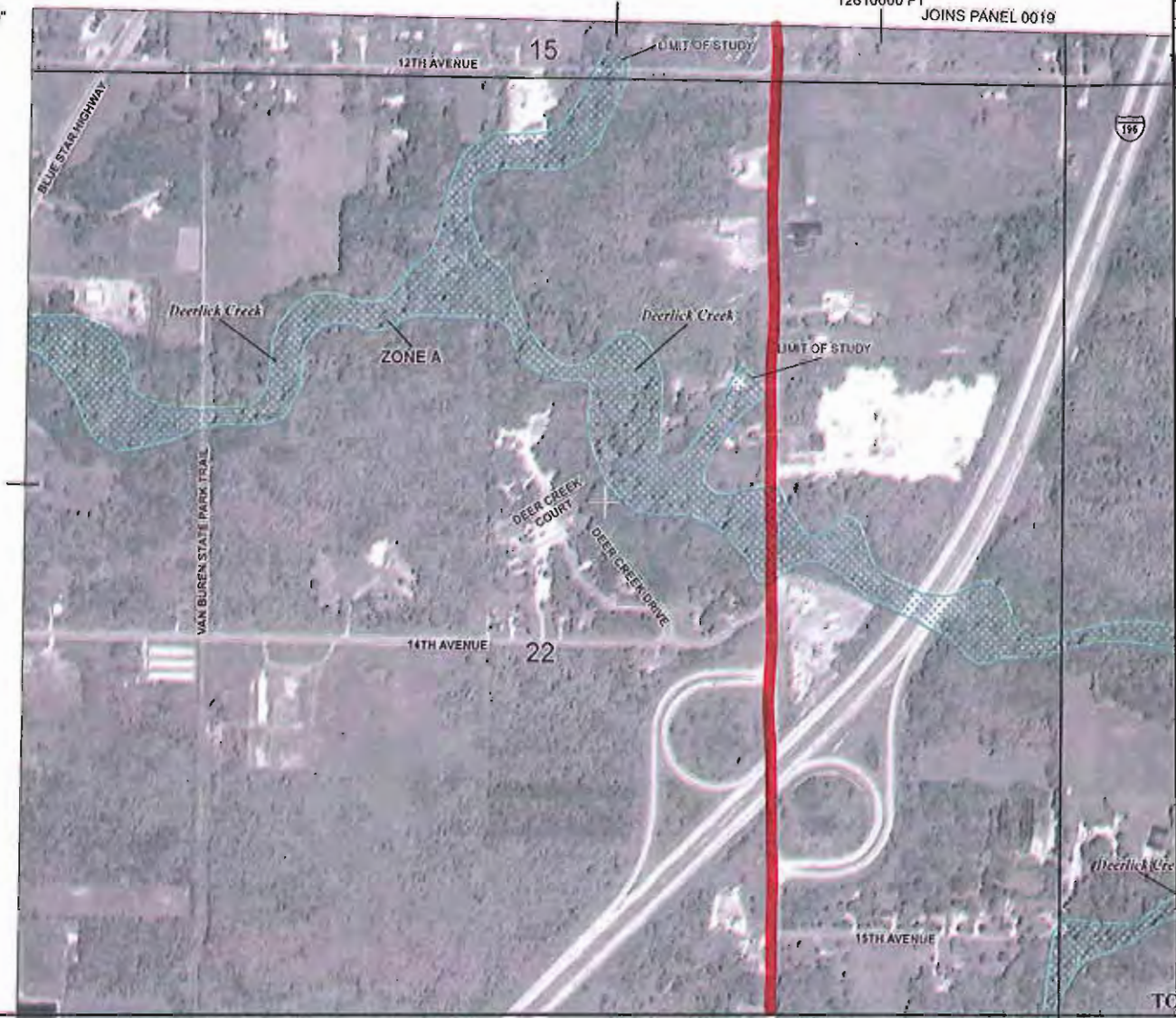
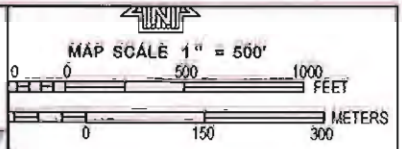
EFFECTIVE DATE
DECEMBER 3, 2009

Federal Emergency Management Agency

This is an official copy of a portion of the above referenced flood map. It was extracted using F-MIT On-Line. This map does not reflect changes or amendments which may have been made subsequent to the date on the title block. For the latest product information about National Flood Insurance Program flood maps check the FEMA Flood Map Store at www.msc.fema.gov

86° 16' 52.5"
42° 22' 30.0"

1261000 FT
JOINS PANEL 0019



NFIP

PANEL 0132C

FIRM
FLOOD INSURANCE RATE MAP
VAN BUREN COUNTY,
MICHIGAN
(ALL JURISDICTIONS)

PANEL 132 OF 475
(SEE MAP INDEX FOR FIRM PANEL LAYOUT)

CONTAINS:

COMPLETION DATE	REVISION	REASON	REVISION
3/20/09	1	10/12/09	2

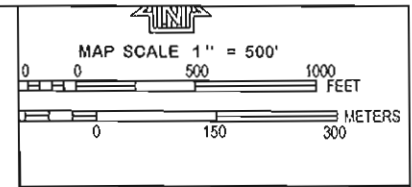
Notes to User: The Map Number shown below should be used when filing map orders. The Community Number shown above should be used on insurance applications for the subject community.

MAP NUMBER
26159C01320

EFFECTIVE DATE
DECEMBER 3, 2009

Federal Emergency Management Agency

This is an official copy of a portion of the above referenced flood map. It was extracted using F-MIT On-Line. This map does not reflect changes or amendments which may have been made subsequent to the date on this title block. For the latest product information about National Flood Insurance Program flood maps, check the FEMA Flood Map Store at www.msc.fema.gov



PANEL 0132C

FIRM
 FLOOD INSURANCE RATE MAP
 VAN BUREN COUNTY,
 MICHIGAN
 (ALL JURISDICTIONS)

PANEL 132 OF 475
 (SEE MAP INDEX FOR FIRM PANEL LAYOUT)

CONTAINS:
 COMMUNITIES: NUMBER PANEL SECT.
 SOUTH AVENUE TO 15TH ST 26152C 002 6

Notice to User: The map number shown below should be used when placing this block. The Community Number shown below should be used on insurance applications for the subject community.

MAP NUMBER
 26159C0132C
 EFFECTIVE DATE
 DECEMBER 3, 2009

Federal Emergency Management Agency

This is an official copy of a portion of the above referenced flood map. It was extracted using FIRM OnLine. This map does not reflect changes or amendments which may have been made subsequent to the date on the title block. For the latest product information about National Flood Insurance Program flood maps check the FEMA Flood Map Store at www.fema.gov



320000 FT

JOINS PANEL 0131

NOTE: MAP AREA SHOWN ON THIS PANEL IS LOCATED WITHIN TOWNSHIP 1 SOUTH, RANGE 17 WEST.

15TH AVENUE

Winding Creek

LIMIT OF STUDY

ZONE A

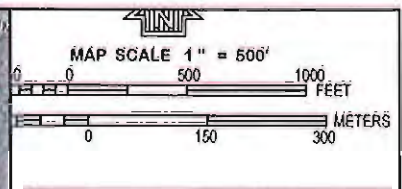


Sheller Drain

ZONE A

27

ZONE A



NFP

PANEL 0132C

FIRM
FLOOD INSURANCE RATE MAP
VAN BUREN COUNTY,
MICHIGAN
 (ALL JURISDICTIONS)

PANEL 132 OF 475
 (SEE MAP INDEX FOR FIRM PANEL LAYOUT)

CONTAINS
 SCALEABILITY MODIFIED PANEL SUPPORT
 8/20/09 VAN BUREN COUNTY OF MICHIGAN 2012 CMA G

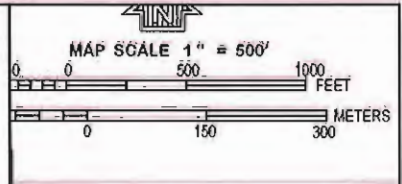
Make to User: The Map Number shown below should be used when placing map orders. The Community Number shown above should be used on all service applications for the Flood Community.

MAP NUMBER
26159C0132C

EFFECTIVE DATE
DECEMBER 3, 2009

Federal Emergency Management Agency

This is an official copy of a portion of the above referenced flood map. It was extracted using F-MIT On-Line. This map does not reflect changes or amendments which may have been made subsequent to the date on the site block. For the latest product information about National Flood Insurance Program flood maps, check the FEMA Flood Map Store at www.msc.fema.gov



NFIP PANEL 0132C

FIRM
FLOOD INSURANCE RATE MAP
VAN BUREN COUNTY,
MICHIGAN
 (ALL JURISDICTIONS)

PANEL 132 OF 475
 (SEE MAP INDEX FOR FIRM PANEL LAYOUT)

CONTAINS:
 COMMUNITY NUMBER PANEL SHEETS
 SOUTH HAVEN 260212-0132C 26012 26012 2

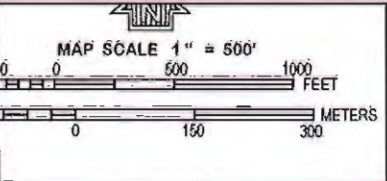
Note to User: The map number shown below should be used when placing map orders. The Community Number shown above should be used on insurance applications for the subject community.

MAP NUMBER
26159C0132C

EFFECTIVE DATE
DECEMBER 3, 2009

Federal Emergency Management Agency

This is an official copy of a portion of the above referenced flood map. It was extracted using FIRM On-Line. This map does not reflect changes or amendments which may have been made subsequent to the date on the title block. For the latest product information about National Flood Insurance Program flood maps check the FEMA Flood Map Store at www.msc.fema.gov



PANEL 0132C

FIRM
FLOOD INSURANCE RATE MAP
VAN BUREN COUNTY,
MICHIGAN
 (ALL JURISDICTIONS)

PANEL 132 OF 475
 (SEE MAP INDEX FOR FIRM PANEL LAYOUT)

CONTAINS

COMMUNITY	NUMBER	PANEL	SHEET
SOUTHDALE TOWNSHIP OF	31312	0132	0

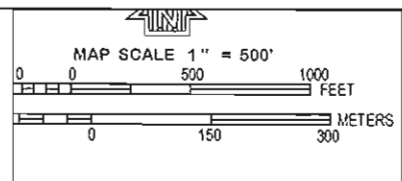
Note to User: The Map Number shown below should be used when placing map orders. The Community Number shown above should be used on insurance applications for the subject community.

MAP NUMBER
26159C0132C

EFFECTIVE DATE
DECEMBER 3, 2009

Federal Emergency Management Agency

This is an official copy of a portion of the above referenced flood map. It was extracted using FIRM On-Line. This map does not reflect changes or amendments which may have been made subsequent to the date on the title block. For the latest product information about National Flood Insurance Program flood maps check the FEMA Flood Map Store at www.msc.fema.gov



PANEL 0132C

FIRM
FLOOD INSURANCE RATE MAP
VAN BUREN COUNTY,
MICHIGAN
 (ALL JURISDICTIONS)

PANEL 132 OF 475
 (SEE MAP INDEX FOR FIRM PANEL LAYOUT)

CONTAINS:
 COMMUNITY: 488852 84181 8278A
 SOUTH-WEST TOWNSHIP OF 30'X10' 012' 4

Notice to User: The Map Number (N132) should be used when placing map orders. The Community/Panel designations should be used on insurance applications for the subject community.

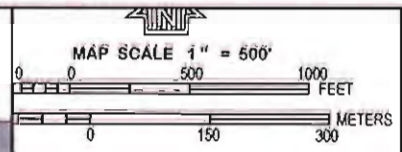
MAP NUMBER
 26159C0132C
 EFFECTIVE DATE
 DECEMBER 3, 2009

Federal Emergency Management Agency

This is an official copy of a portion of the above referenced flood map. It was extracted using FIRM OnLine. This map does not reflect changes or amendments which may have been made subsequent to the date on the title block. For the latest product information about National Flood Insurance Program flood maps check the FEMA Flood Map Store at www.nrc.fema.gov

86° 16' 52.5"
42° 20' 37.5"

JOINS PANEL 0132 12610000 FT



NATIONAL FLOOD INSURANCE PROGRAM

PANEL 0134C

FIRM
FLOOD INSURANCE RATE MAP
VAN BUREN COUNTY,
MICHIGAN
(ALL JURISDICTIONS)

PANEL 134 OF 475
(SEE MAP INDEX FOR FIRM PANEL LAYOUT)

CONTAINS:

COUNTY	TOWNSHIP	PANEL	PAGES	INDEX
VAN BUREN	SOUTH HAVEN	0134C	134	C
VAN BUREN	SOUTH HAVEN	0134C	134	C

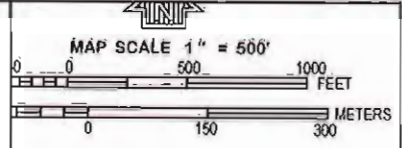
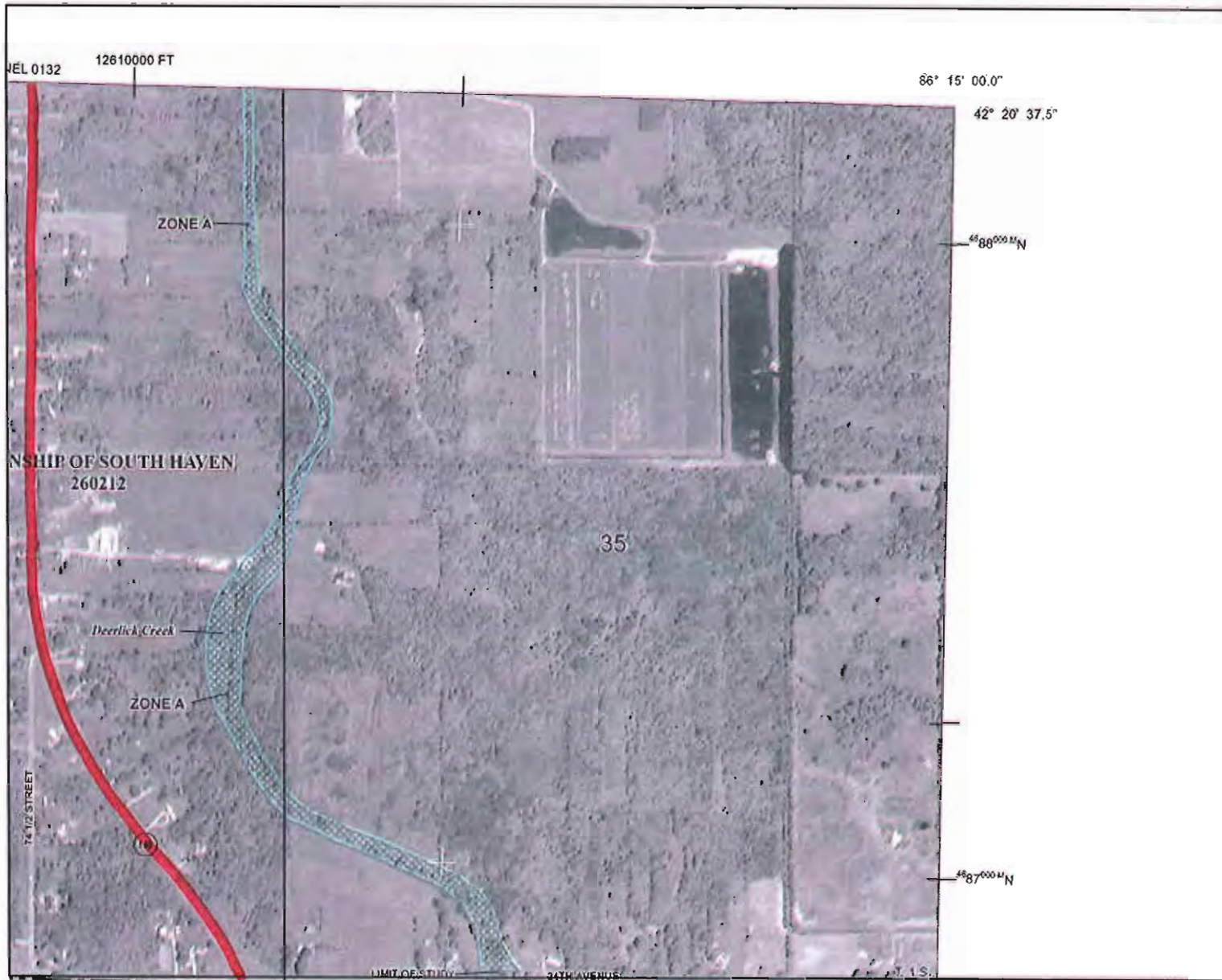
NOTE: This is the Map Number that should be used when placing map orders. The Community Number should always be used on insurance applications to the insured community.

MAP NUMBER
26159C0134C

EFFECTIVE DATE
DECEMBER 3, 2009

Federal Emergency Management Agency

This is an official copy of a portion of the above referenced flood map. It was extracted using F-Map On-Line. This map does not reflect changes or amendments which may have been made subsequent to the date on the title block. For the latest product information about National Flood Insurance Program flood maps check the FEMA Flood Map Store at www.msc.fema.gov



NFIP PANEL 0134C

FIRM
FLOOD INSURANCE RATE MAP
VAN BUREN COUNTY,
MICHIGAN
 (ALL JURISDICTIONS)

PANEL 134 OF 475
 (SEE MAP INDEX FOR FIRM PANEL LAYOUT)

CONTAINS

COUNTY	NUMBER	PANEL	SUFFIX
SOUTH HAVEN TOWNSHIP OF	26159	4134	C
SOUTH HAVEN TOWNSHIP OF	26012	4134	C

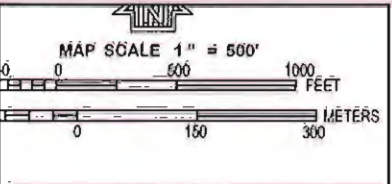
Note to User: The Map Number shown below should be used when placing map orders. The Community Mapset shown above should be used as a guide to applications for the legend component.

MAP NUMBER
 26159C0134C

EFFECTIVE DATE
 DECEMBER 3, 2009

Federal Emergency Management Agency

This is an official copy of a portion of the above referenced flood map. It was extracted using FIRM On-Line. This map does not reflect changes or amendments which may have been made subsequent to the date on the title block. For the latest product information about National Flood Insurance Program flood maps, check the FEMA Flood Map Store at www.msc.fema.gov.



NOTE: MAP AREA SHOWN ON THIS PANEL IS LOCATED WITHIN TOWNSHIP 1 SOUTH, RANGE 17 WEST AND TOWNSHIP 2 SOUTH, RANGE 17 WEST.

NATIONAL FLOOD INSURANCE PROGRAM

PANEL 0134C

FIRM
FLOOD INSURANCE RATE MAP
VAN BUREN COUNTY,
MICHIGAN
 (ALL JURISDICTIONS)

PANEL 134 OF 475
 (SEE MAP INDEX FOR FIRM PANEL LAYOUT)

CONTAINS:

COMMUNITY	NUMBER	PANEL	EMPH
COVERT 260259 OF	26134	C134	C
TOWNSHIP 1 SOUTH OF	26132	C134	C

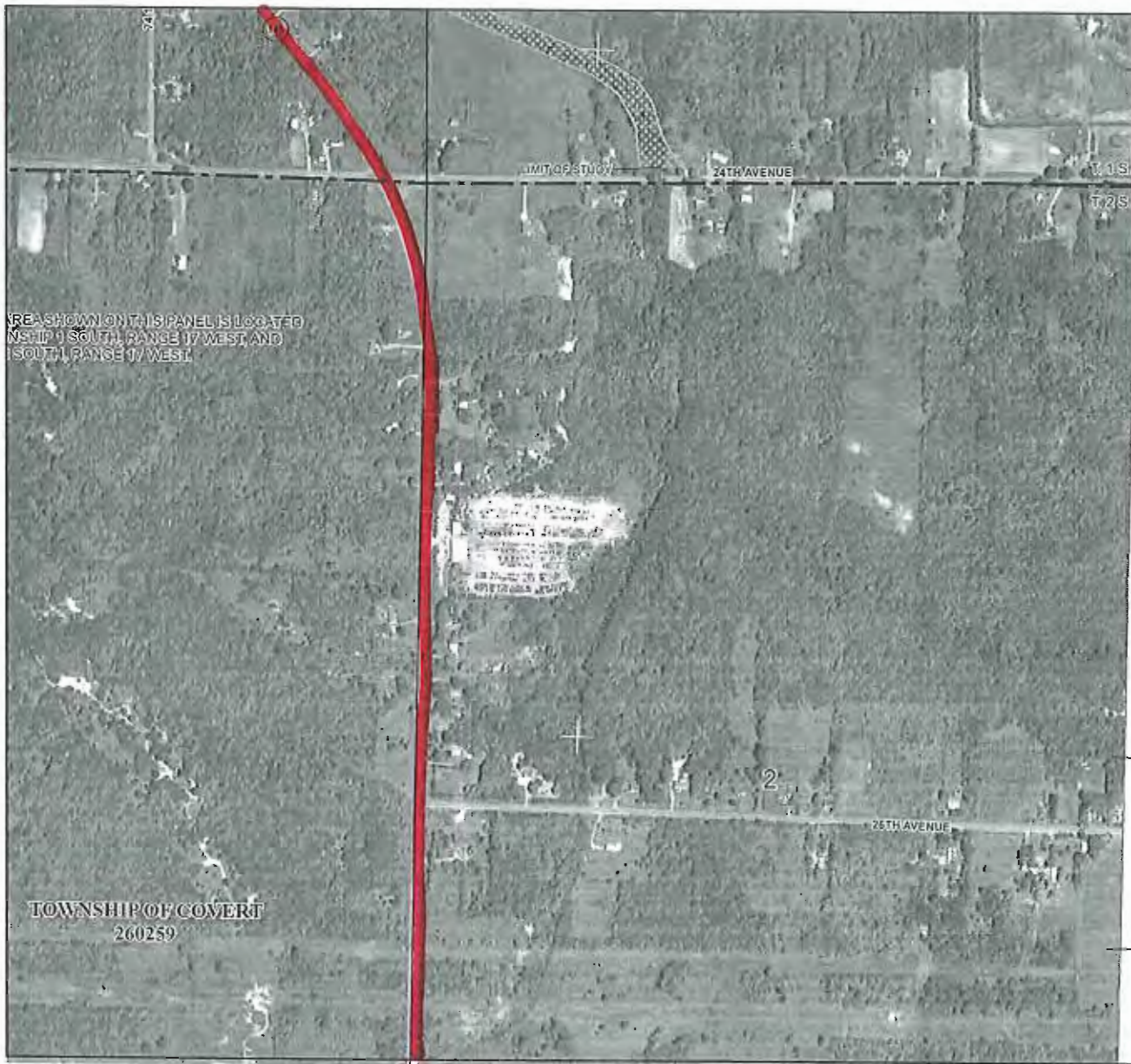
PLEASE NOTE: The Map Number shown below should be used when filing map orders. The Community Number shown above should be used on insurance applications for the subject community.

MAP NUMBER
 26159C0134C

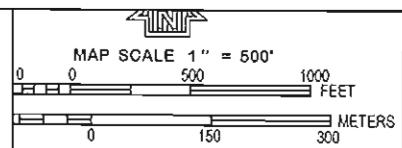
EFFECTIVE DATE
 DECEMBER 3, 2009

Federal Emergency Management Agency

This is an official copy of a portion of the above referenced flood map. It was extracted using FIRM On-Line. This map does not reflect changes or amendments which may have been made subsequent to the date on the title block. For the latest product information about National Flood Insurance Program flood maps check the FEMA Flood Map Store at www.msa.fema.gov



AREA SHOWN ON THIS PANEL IS LOCATED IN SHIP 1 SOUTH, RANGE 17 WEST, AND TOWNSHIP OF COVER 260259.



PANEL 0134C

FIRM
 FLOOD INSURANCE RATE MAP
 VAN BUREN COUNTY,
 MICHIGAN
 (ALL JURISDICTIONS)

PANEL 134 OF 475
 (SEE MAP INDEX FOR FIRM PANEL LAYOUT)

CONTACTS

COMMUNITY	NUMBER	PAGE	SIZES
021871 TOWNSHIP OF COVER 260259	26159	4134	C
SOUTH AVENUE TOWNSHIP OF COVER 260259	26159	134	C

Notes to User: The Map Number shown above should be used when placing map orders. The Community Number shown above should be used on a purchase application for the subject community.

MAP NUMBER
26159C0134C

EFFECTIVE DATE
DECEMBER 3, 2009

Federal Emergency Management Agency

This is an official copy of a portion of the above referenced flood map. It was extracted using FIRM On-Line. This map does not reflect changes or amendments which may have been made subsequent to the date on the title block. For the latest product information about National Flood Insurance Program Flood maps check the FEMA Flood Map Store at www.msc.fema.gov

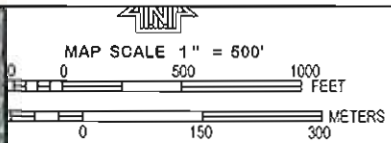
305000 FT

28TH AVENUE

TOWNSHIP OF COVERL
260259

3

10



NFP

NATIONAL FLOOD INSURANCE PROGRAM

PANEL 0134C

FIRM
FLOOD INSURANCE RATE MAP
VAN BUREN COUNTY,
MICHIGAN
(ALL JURISDICTIONS)

PANEL 134 OF 475
(SEE MAP INDEX FOR FIRM PANEL LAYOUT)

CONTAINS

COORDINATE	UNITED STATES	PANEL	SUFFIX
SECTION	SCALE	0134	C
TOWNSHIP	SCALE	0134	C
COUNTY	SCALE	0134	C

Notice to User: The Map Number shown below should be used when placing map orders. The community number shown above should be used on insurance applications for the insured community.

MAP NUMBER
26159C0134C

EFFECTIVE DATE
DECEMBER 3, 2009

Federal Emergency Management Agency

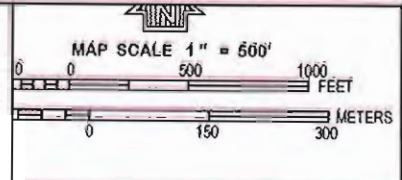
42° 18' 45.0"

86° 16' 52.5"

560,000 UTM

JOINS PANEL 0142

This is an official copy of a portion of the above referenced flood map. It was extracted using FIRM On-Line. This map does not reflect changes or amendments which may have been made subsequent to the date on its title block. For the latest product information about National Flood Insurance Program flood maps check the FEMA Flood Map Store at www.msc.fema.gov



PANEL 0134C

FIRM
FLOOD INSURANCE RATE MAP
VAN BUREN COUNTY,
MICHIGAN
 (ALL JURISDICTIONS)

PANEL 134 OF 475
 (SEE MAP INDEX FOR FIRM PANEL LAYOUT)

CONTAINS

COMMUNITY	NUMBER	PANEL	INDEX
COVERT TOWNSHIP OF	01033	0134	C
SOUTHWAY-021014-0542-04	30222	0134	C

Notes to User: The Map Number given below should be used when filing a claim. The Community Number shown above should be used on insurance applications for the subject community.

MAP NUMBER
 26159C0134C
EFFECTIVE DATE
 DECEMBER 3, 2009
 Federal Emergency Management Agency

This is an official copy of a portion of the above referenced flood map. It was extracted using FIRM OnLine. This map does not reflect changes or amendments which may have been made subsequent to the date on the title block. For the latest product information about National Flood Insurance Program flood maps, check the FEMA Flood Map Store at www.msc.fema.gov

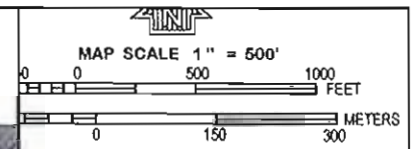
86° 07' 30.0"
42° 20' 37.5"

12650000 FT

JOINS PANEL 0180

R. 16 W.
R. 15 W.

310000 FT



NATIONAL FLOOD INSURANCE PROGRAM

PANEL 0178C

FIRM
FLOOD INSURANCE RATE MAP
VAN BUREN COUNTY,
MICHIGAN
(ALL JURISDICTIONS)

PANEL 178 OF 475
SEE MAP INDEX FOR FIRM PANEL LAYOUT

COMMUNITIES

COMMUNITY	NUMBER	RISK	STATUS
BRIDGEVILLE TOWNSHIP OF	26070	178	C
BRIDGEVILLE TOWNSHIP OF	26080	178	C
BRIDGEVILLE TOWNSHIP OF	26090	178	C
BRIDGEVILLE TOWNSHIP OF	26100	178	C
BRIDGEVILLE TOWNSHIP OF	26110	178	C
BRIDGEVILLE TOWNSHIP OF	26120	178	C

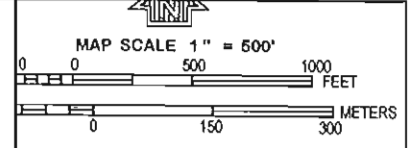
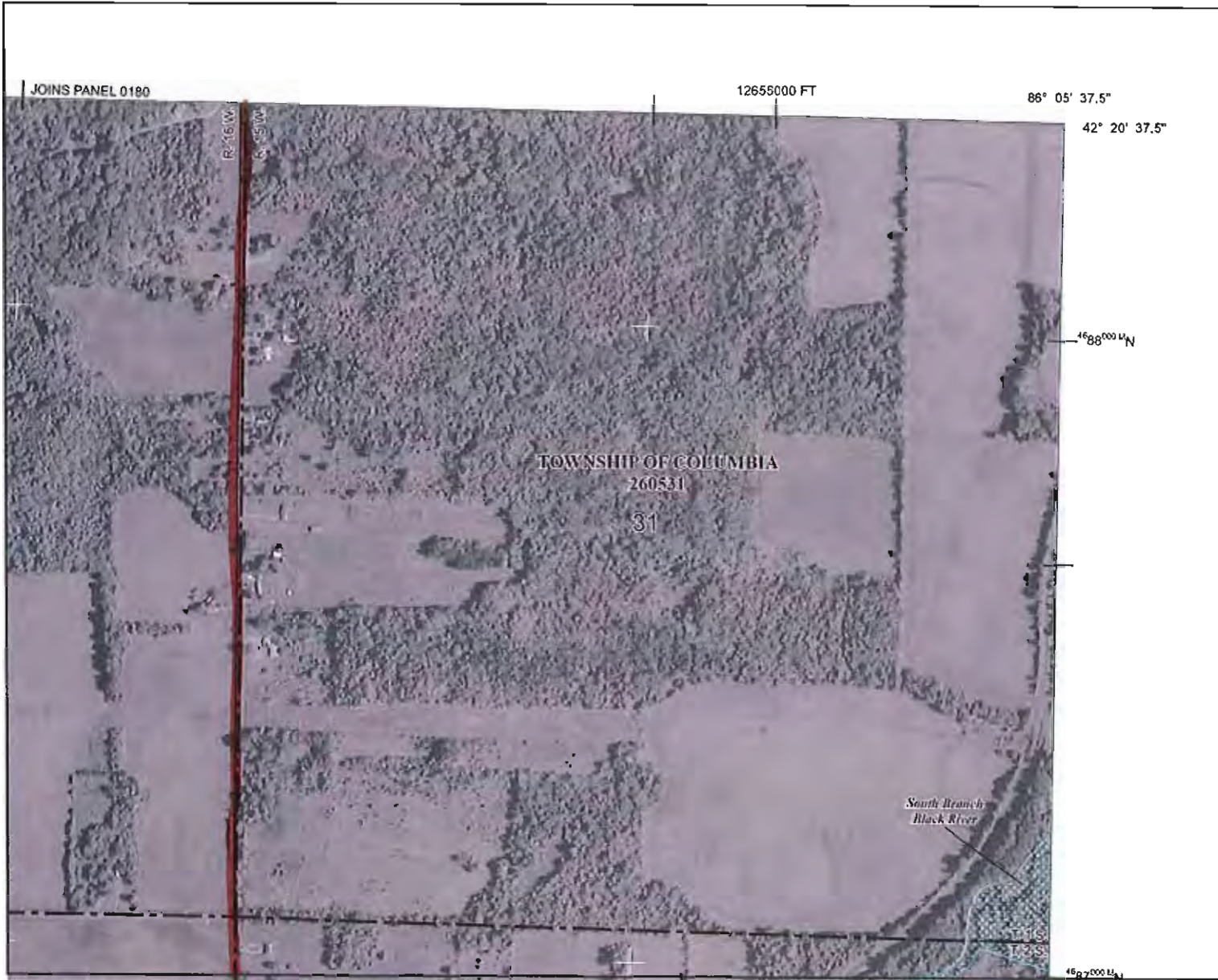
Notice to User: The Map Number shown below should be used when placing map orders. The Community Number shown above should be used on insurance applications for the subject community.

MAP NUMBER
26159C0178C

EFFECTIVE DATE
DECEMBER 3, 2009

Federal Emergency Management Agency

This is an official copy of a portion of the above referenced flood map. It was extracted using FIRM On-Line. This map does not reflect changes or amendments which may have been made subsequent to the date on the side block. For the latest product information about National Flood Insurance Program flood maps check the FEMA Flood Map Store at www.msc.fema.gov



PANEL 0178C

FIRM
FLOOD INSURANCE RATE MAP
VAN BUREN COUNTY,
MICHIGAN
 (ALL JURISDICTIONS)

PANEL 178 OF 475
 (SEE MAP INDEX FOR FIRM PANEL LAYOUT)

CONTAINS

JURISDICTION	COMMUNITY	PANEL	SHEETS
BRANDON TOWNSHIP OF	260726	0178	C
BRANDON TOWNSHIP OF	260727	0178	C
CANTON TOWNSHIP OF	260213	0178	C
COLUMBIA TOWNSHIP OF	260231	0178	C
GENEVA TOWNSHIP OF	261042	0178	C

Note to User: The Map Number shown below should be used when placing map orders. The Community Number shown above should be used on insurance applications for the subject community.

MAP NUMBER
26159C0178C

EFFECTIVE DATE
DECEMBER 3, 2009

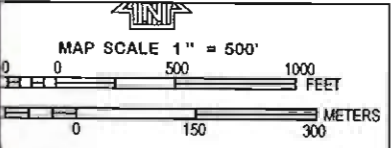
Federal Emergency Management Agency

This is an official copy of a portion of the above referenced flood map. It was extracted using FIRM On-Line. This map does not reflect changes or amendments which may have been made subsequent to the date on the title block. For the latest product information about National Flood Insurance Program flood maps check the FEMA Flood Map Store at www.fema.gov



JOINS PANEL 0175

305000 FT



PANEL 0178C

FIRM
FLOOD INSURANCE RATE MAP
VAN BUREN COUNTY,
MICHIGAN
 (ALL JURISDICTIONS)

PANEL 178 OF 475
 (SEE MAP INDEX FOR FIRM PANEL LAYOUT)

CONTAINS

JURISDICTION	NUMBER	PANEL	SHEETS
ASHNOROCK TOWNSHIP OF	260726	0178	C
BAYVIEW CITY OF	261020	0178	C
CAVIGOS TOWNSHIP OF	261210	0079	C
COLLEEN TOWNSHIP OF	261311	0178	C
CONEVA TOWNSHIP OF	261502	0178	C

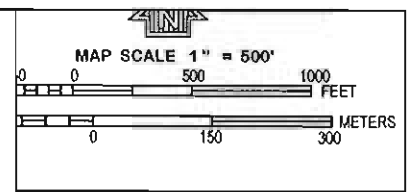
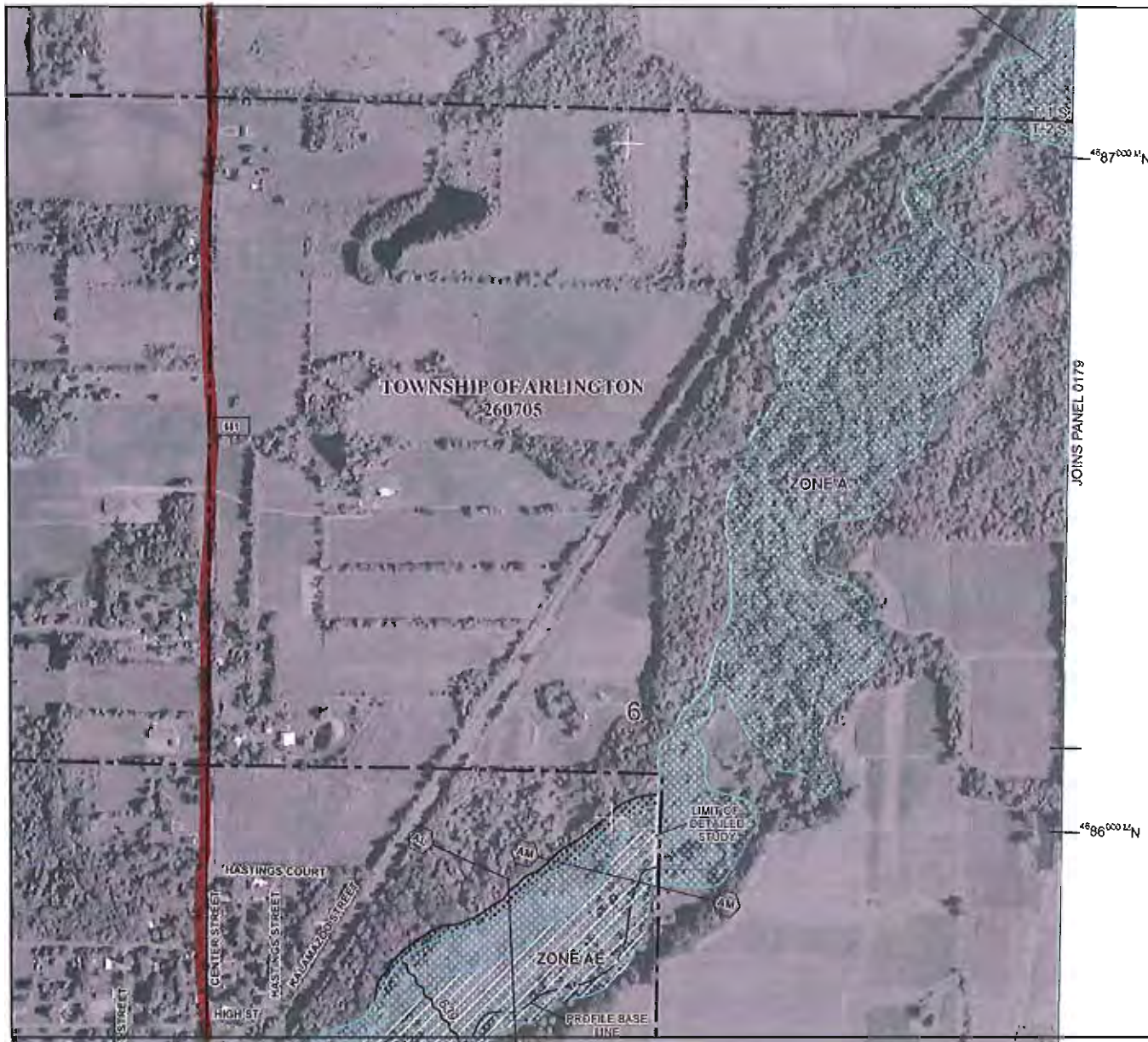
Note to User: The Map Number shown below should be used when placing map orders. The Community Number shown above should be used in various applications for the subject community.

HAP NUMBER
26159C0178C

EFFECTIVE DATE
DECEMBER 3, 2009

Federal Emergency Management Agency

This is an official copy of a portion of the above referenced flood map. It was extracted using FIRM On-Line. This map does not reflect changes or amendments which may have been made subsequent to the date on the title block. For the latest product information about National Flood Insurance Program flood maps check the FEMA Flood Map Store at www.mfc.fema.gov



PANEL 0178C

FIRM
FLOOD INSURANCE RATE MAP
VAN BUREN COUNTY,
MICHIGAN
 (ALL JURISDICTIONS)

PANEL 178 OF 475
 (SEE MAP INDEX FOR FIRM PANEL LAYOUT)

COMMUNITIES

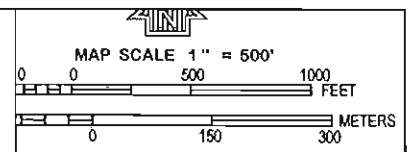
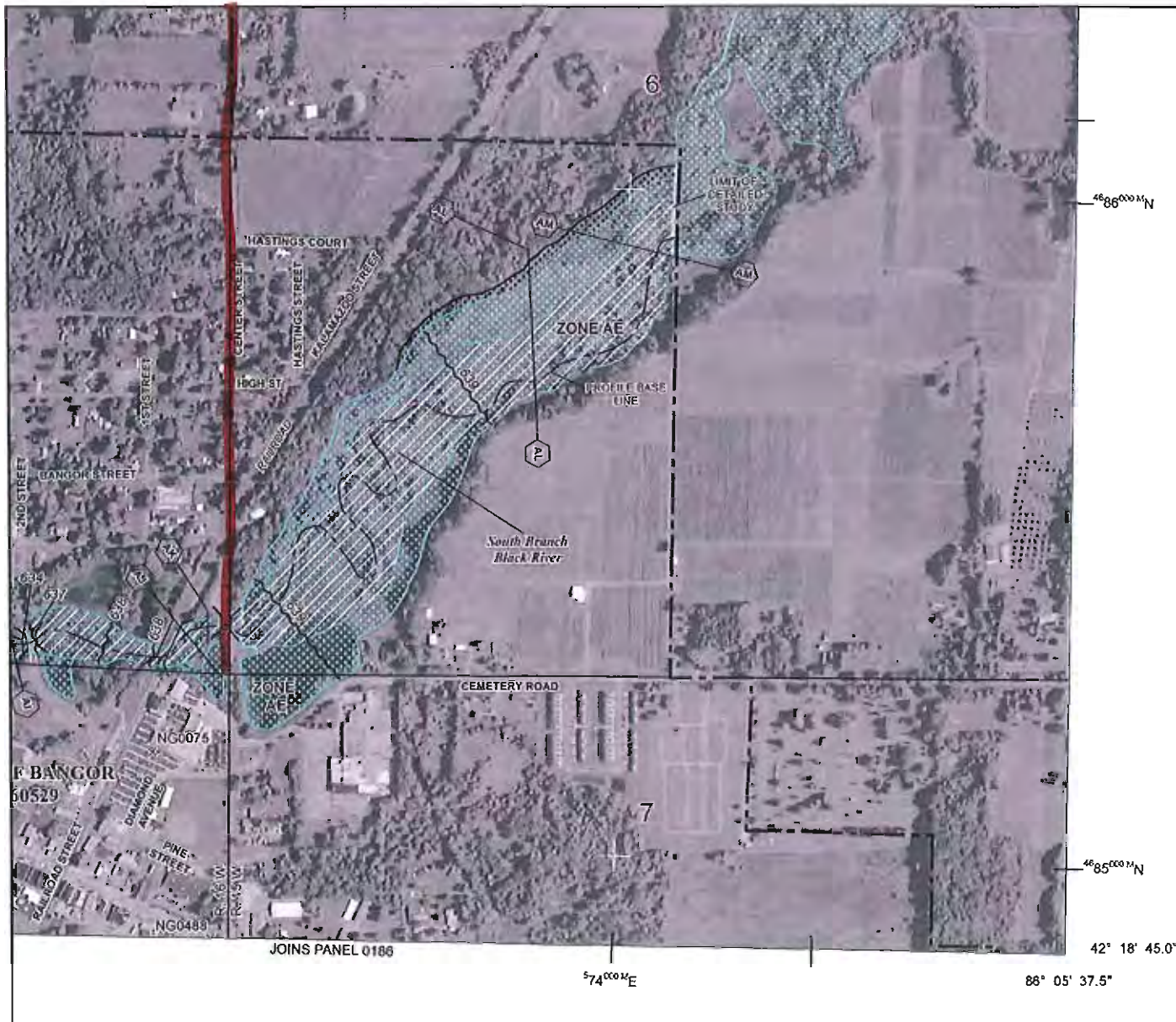
COMMUNITY	NUMBER	PANEL	STATUS
BRUNSON TOWNSHIP OF	20070	0178	C
BRUNSON CITY OF	30020	0178	C
BAVOR TOWNSHIP OF	20020	0178	C
COLUMBA TOWNSHIP OF	30031	0178	C
GENERAL TOWNSHIP OF	35142	0178	C

Notice to User: The Map Number shown below should be used when placing map orders. The Community Number shown above should be used on insurance applications for the subject community.

MAP NUMBER
26159C0178C
EFFECTIVE DATE
DECEMBER 3, 2009

Federal Emergency Management Agency

This is an official copy of a portion of the above referenced flood map. It was extracted using FIRM On-Line. This map does not reflect changes or amendments which may have been made subsequent to the date on the title block. For the latest product information about National Flood Insurance Program flood maps check the FEMA Flood Map Store at www.msc.fema.gov



PANEL 0178C

FIRM
FLOOD INSURANCE RATE MAP
VAN BUREN COUNTY,
MICHIGAN
 (ALL JURISDICTIONS)

PANEL 178 OF 475
 (SEE MAP INDEX FOR FIRM PANEL LAYOUT)

CONTAINS

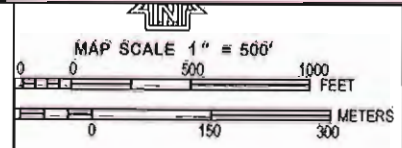
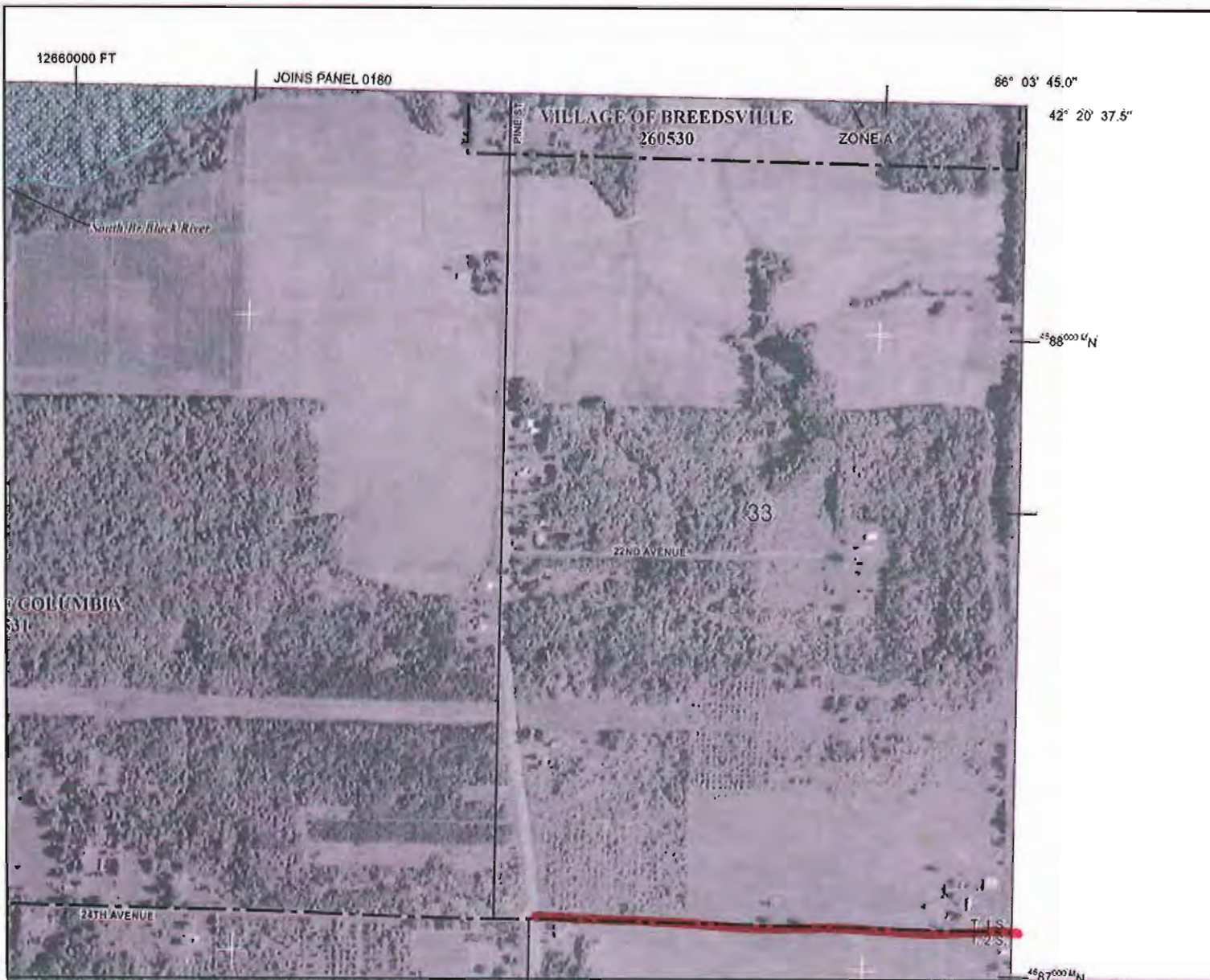
JURISDICTION	SHEET	PANEL	STATUS
MUSKOGEE TOWNSHIP OF	261528	0178	C
BANGOR CITY OF	261529	0178	C
BANGOR TOWNSHIP OF	261530	0178	C
COLUMBA TOWNSHIP OF	261531	0178	C
OSHTONIA TOWNSHIP OF	261542	0178	C

Notes to User: The Map Number shown below should be used when placing map orders. The Community Number shown above should be used on insurance applications for the subject community.

MAP NUMBER
26159C0178C
 EFFECTIVE DATE
DECEMBER 3, 2009

Federal Emergency Management Agency

This is an official copy of a portion of the above referenced flood map. It was extracted using FIRM On-Line. This map does not reflect changes or amendments which may have been made subsequent to the date on the title block. For the latest product information on the National Flood Insurance Program flood maps check the FEMA Flood Map Store at www.mfc.fema.gov



NFIP PANEL 0179C

FIRM
FLOOD INSURANCE RATE MAP
VAN BUREN COUNTY,
MICHIGAN
 (ALL JURISDICTIONS)

PANEL 179 OF 475
 (SEE MAP INDEX FOR FIRM PANEL LAYOUT)

CONTAINS

COMMUNITY	NUMBER	PANEL	STATUS
BRADLEY TOWNSHIP OF	26072	0179	C
BREEDSVILLE VILLAGE OF	26053	0179	C
COLUMBIA TOWNSHIP OF	26234	0179	C

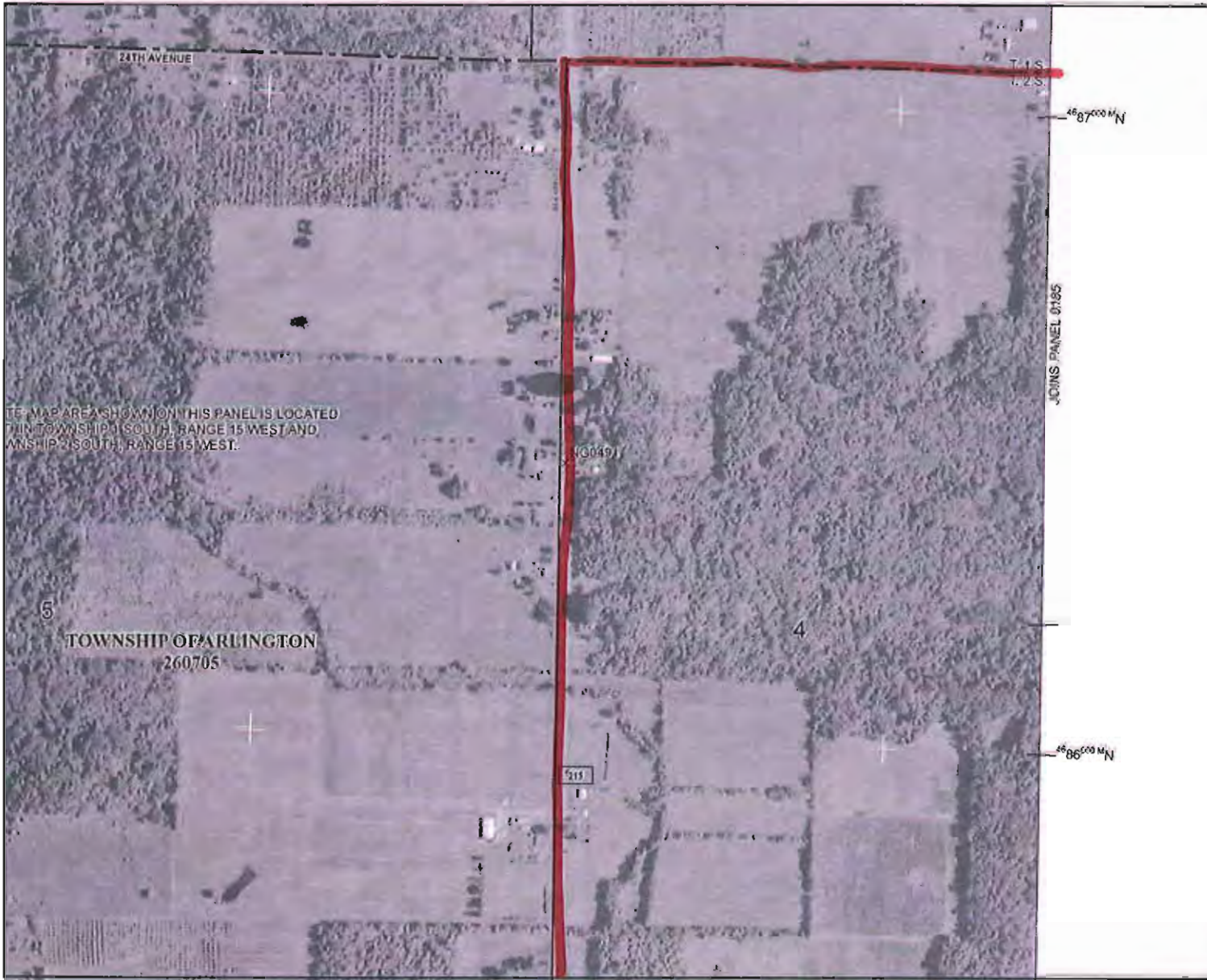
Notes to User: This Map Number shall never should be used when showing map sheets. The Community Number shown above should be used as a reference applicable to the subject community.

MAP NUMBER
 26159C0179C

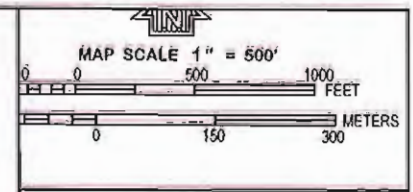
EFFECTIVE DATE
 DECEMBER 3, 2009

Federal Emergency Management Agency

This is an official copy of a portion of the above referenced flood map. It was extracted using FIRM Tool-Line. This map does not reflect changes or amendments which may have been made subsequent to the date on the title block. For the latest product information about National Flood Insurance Program flood maps check the FEMA Flood Map Store at www.msc.fema.gov



NOTE: MAP AREA SHOWN ON THIS PANEL IS LOCATED
 IN TOWNSHIP 3 SOUTH, RANGE 15 WEST AND
 TOWNSHIP 3 SOUTH, RANGE 15 WEST.



PANEL 0179C

FIRM
 FLOOD INSURANCE RATE MAP
 VAN BUREN COUNTY,
 MICHIGAN
 (ALL JURISDICTIONS)

PANEL 179 OF 475
 (SEE MAP INDEX FOR FIRM PANEL LAYOUT)

CONTAINS

JURISDICTION	MAPS	PANEL	DATE
BRIDGEVILLE VILLAGE OF	2073	0179	C
BRIDGEVILLE VILLAGE OF	2073	0179	C
BRIDGEVILLE VILLAGE OF	2073	0179	C

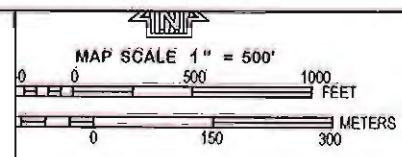
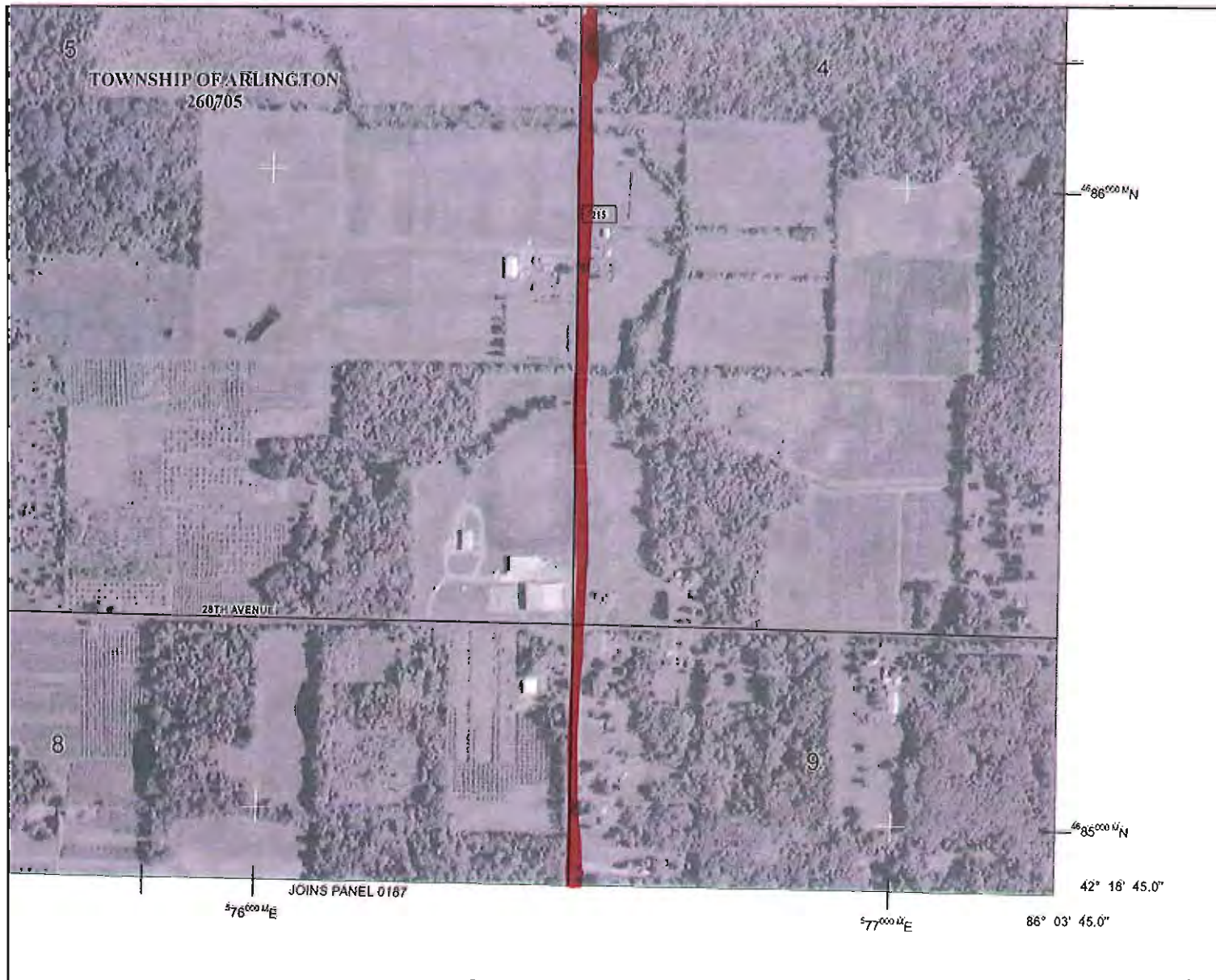
Note to User: This map number should only be used when placing map orders. The Community Number should also be used on all insurance applications for the affected community.

MAP NUMBER
26159C0179C

EFFECTIVE DATE
DECEMBER 3, 2009

Federal Emergency Management Agency

This is an official copy of a portion of the above referenced flood map. It was extracted using FIRM On-Line. This map does not reflect changes or amendments which may have been made subsequent to the date on this title block. For the latest product information about National Flood Insurance Program flood maps, check the FEMA Flood Map Store at www.msc.fema.gov



NFIP PANEL 0179C

FIRM
FLOOD INSURANCE RATE MAP
VAN BUREN COUNTY,
MICHIGAN
(ALL JURISDICTIONS)

PANEL 179 OF 475
(SEE MAP INDEX FOR FIRM PANEL LAYOUT)

CONTAINS

JURISDICTION	MAPS	PANEL	SUFFIX
ARLINGTON TOWNSHIP OF	26070	0179	C
BREESVILLE VILLAGE OF	26039	0179	C
COLUMBIA TOWNSHIP OF	26038	0179	C

Notes to User: The Map Number shown below should be used when placing map orders. The Community Number shown above should be used on electronic applications for the subject community.

MAP NUMBER
26159C0179C

EFFECTIVE DATE
DECEMBER 3, 2009

Federal Emergency Management Agency

This is an official copy of a portion of the above referenced flood map. It was extracted using F-MIT On-Line. This map does not reflect changes or amendments which may have been made subsequent to the date on the title block. For the latest product information about National Flood Insurance Program flood maps, check the FEMA Flood Map Store at www.msc.fema.gov

86° 07' 30.0"
42° 22' 30.0"

12650000 FT

12655000 FT

JOINS PANEL 0075

326000 FT

16TH AVENUE

TOWNSHIP OF GENEVA
261142

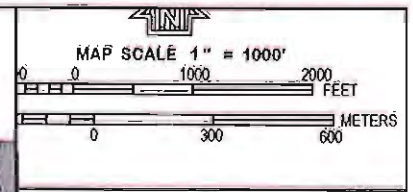
NOTE: MAP AREA SHOWN ON THIS PANEL IS LOCATED
WITHIN TOWNSHIP 1 SOUTH, RANGE 15 WEST AND
TOWNSHIP 4 SOUTH, RANGE 16 WEST.

25

14TH AVENUE

30

315000 FT



NFIP PANEL 0180C

FIRM
FLOOD INSURANCE RATE MAP
VAN BUREN COUNTY,
MICHIGAN
(ALL JURISDICTIONS)

PANEL 180 OF 475
(SEE MAP INDEX FOR FIRM PANEL LAYOUT)

CONTAINS

COUNTY	TOWNSHIP	RANGE	SUFFIX
WASHTENAW COUNTY	26029	0180	C
WASHTENAW COUNTY	26031	0180	C
WASHTENAW COUNTY	26142	0180	C

Notice to User: The Map Number shown below should be used when placing map orders. The Community Number shown above should be used in all other applications for the subject community.

MAP NUMBER
26159C0180C

EFFECTIVE DATE
DECEMBER 3, 2009

Federal Emergency Management Agency

This is an official copy of a portion of the above referenced flood map. It was extracted using FIRM On-Line. This map does not reflect changes or amendments which may have been made subsequent to the date on the title block. For the latest product information about National Flood Insurance Program flood maps check the FEMA Flood Map Store at www.msc.fema.gov.

315000 FT

310000 FT

JOINS PANEL 0175

R-12.5 WEST

R-12.5 WEST

R-12.5 WEST

36

31

30



MAP SCALE 1" = 1000'

0 1000 2000 FEET

0 300 600 METERS

NFP

PANEL 0180C

FIRM
FLOOD INSURANCE RATE MAP
VAN BUREN COUNTY,
MICHIGAN
 (ALL JURISDICTIONS)

PANEL 180 OF 475
 (SEE MAP INDEX FOR FIRM PANEL LAYOUT)

CONTAINS:

JURISDICTION	DATE	PANEL	SHEET
BRIDGEVILLE VILLAGE OF	2009	C100	C
CO. OF VAN BUREN	2009	C100	C
MICHIGAN TOWNSHIP OF	2009	C100	C

Index to User: The Map Number shown below should be used when doing map work. It is a County Number sheet and should be used by all agencies in the community.

MAP NUMBER
26159C0180C

EFFECTIVE DATE
DECEMBER 3, 2009

Federal Emergency Management Agency

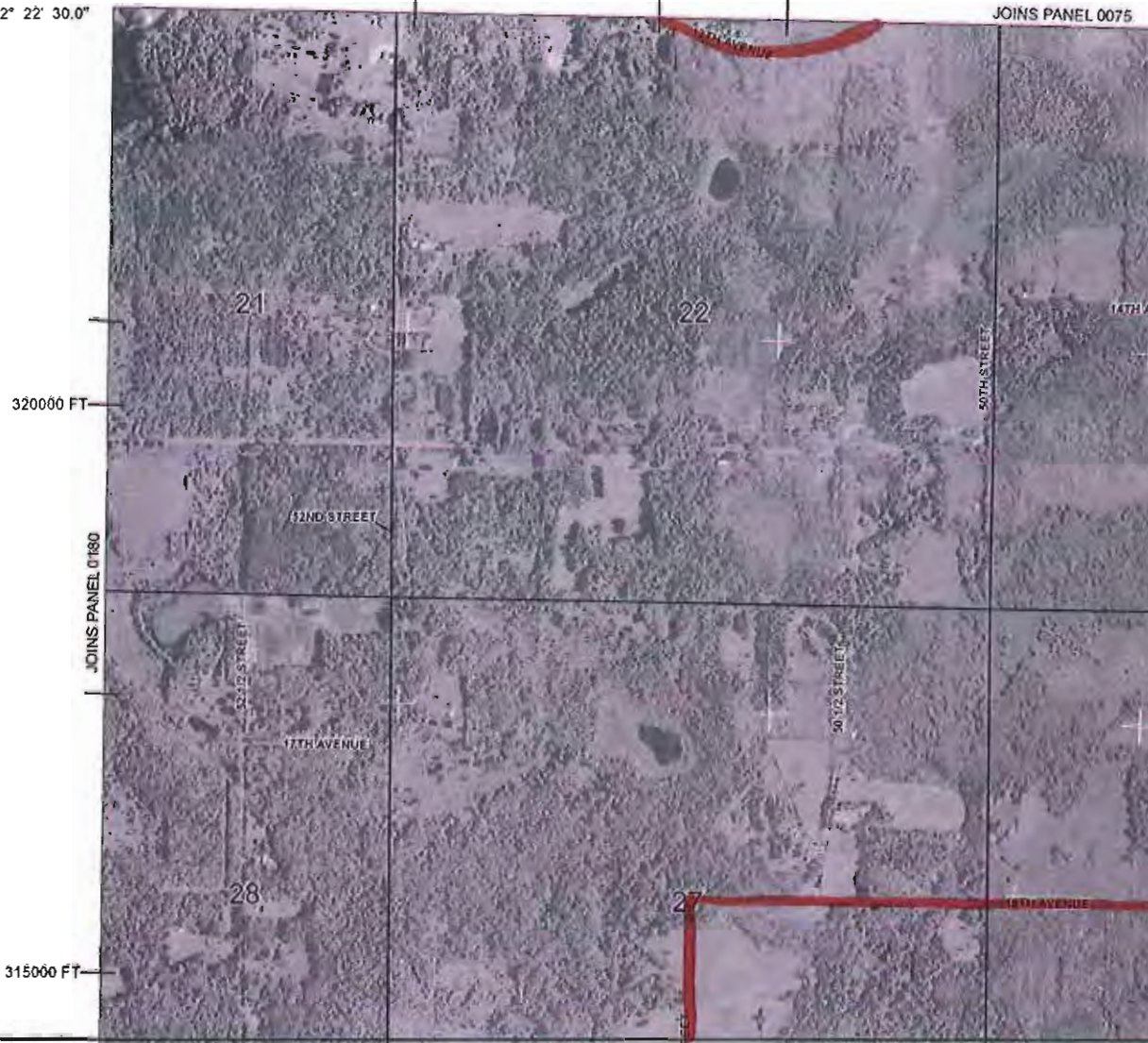
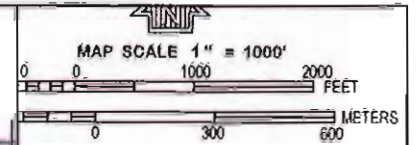
THIS AREA
SHOWN AT A
SCALE OF 1" = 500'
ON MAP

This is an official copy of a portion of the above referenced flood map. It was extracted using FIRM On-Line. This map does not reflect changes or amendments which may have been made subsequent to the date on the title block. For the latest product information about National Flood Insurance Program flood maps check the FEMA Flood Map Store at www.msc.fema.gov

86° 03' 45.0"
42° 22' 30.0"

12870000 FT

JOINS PANEL 0075



320000 FT

JOINS PANEL 0180

315000 FT

NFIP PANEL 0185C

FIRM
FLOOD INSURANCE RATE MAP
VAN BUREN COUNTY,
MICHIGAN
(ALL JURISDICTIONS)

PANEL 185 OF 475
(SEE MAP INDEX FOR FIRM PANEL LAYOUT)

CONTAINS

JURISDICTION	NUMBER	PANEL	SCALE
Van Buren County of Michigan	185	185C	C
Van Buren County of Michigan	185	185C	C

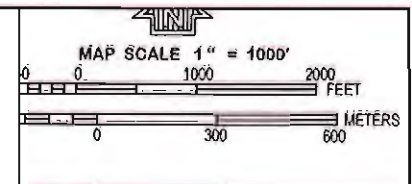
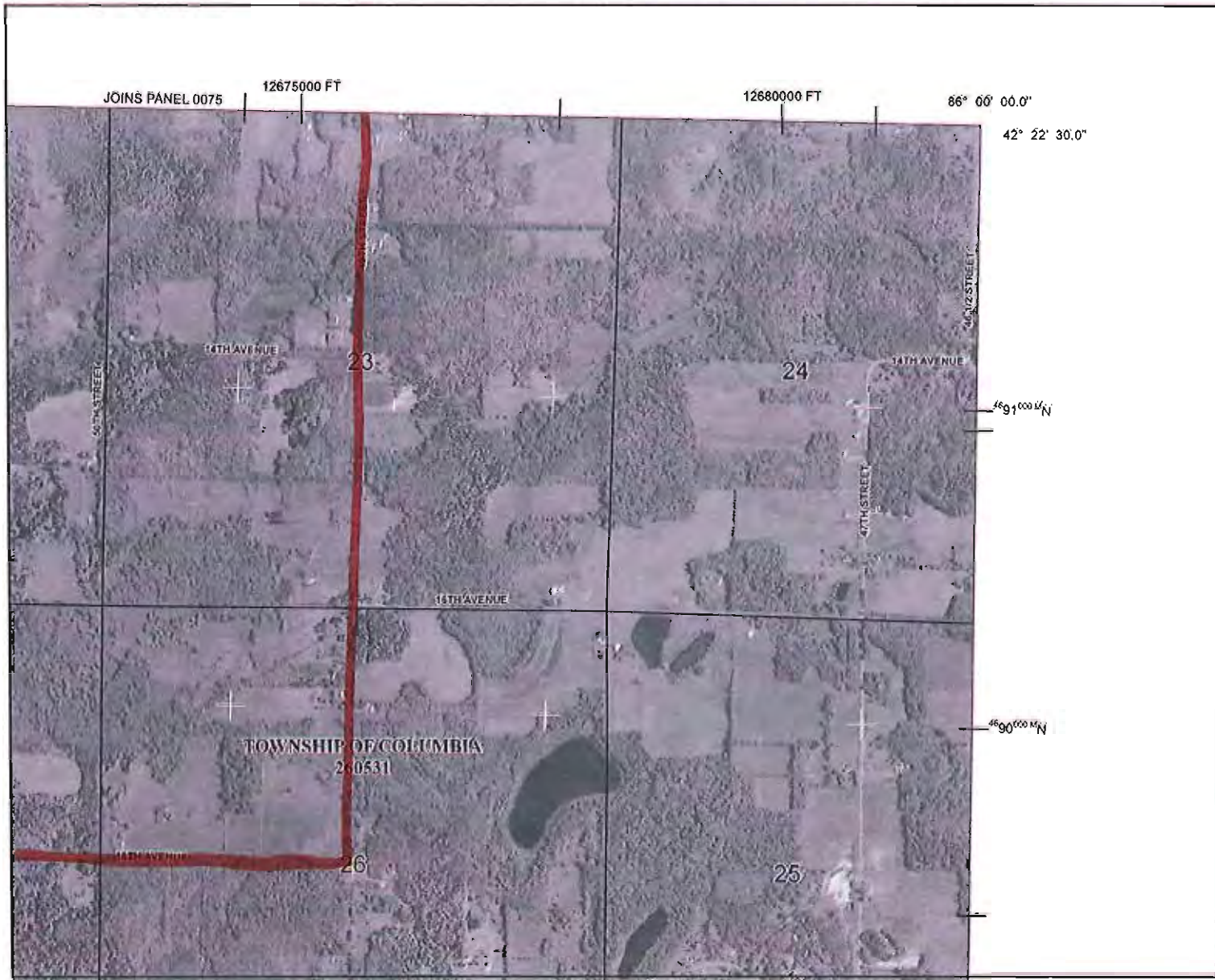
Note: Under the Map Number there shall appear and shall clearly show the name of the Community Member whose name shall be used in all correspondence to the subject community.

MAP NUMBER
26159C0185C

EFFECTIVE DATE
DECEMBER 3, 2009

Federal Emergency Management Agency

This is an official copy of a portion of the above referenced flood map. It was extracted using FIRM Online. This map does not reflect changes or amendments which may have been made subsequent to the date on the title block. For the latest product information about National Flood Insurance Program flood maps check the FEMA Flood Map Store at www.msc.fema.gov



NFP PANEL 0185C

FIRM
FLOOD INSURANCE RATE MAP
VAN BUREN COUNTY,
MICHIGAN
(ALL JURISDICTIONS)

PANEL 185 OF 475
(SEE MAP INDEX FOR FIRM PANEL LAYOUT)

CONTAINS

COMMUNITY	DATE	BASE	INDEX
COLUMBIA TOWNSHIP OF	2009	4155	C
COLUMBIA TOWNSHIP OF	2009	4155	C

Notice to User: The Map Number shown above should be used when placing map orders. The Community Number shown above should be used to make sure you are in the correct community.

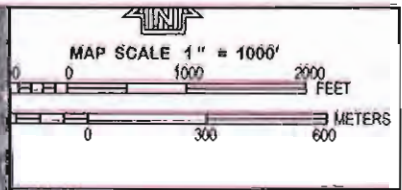
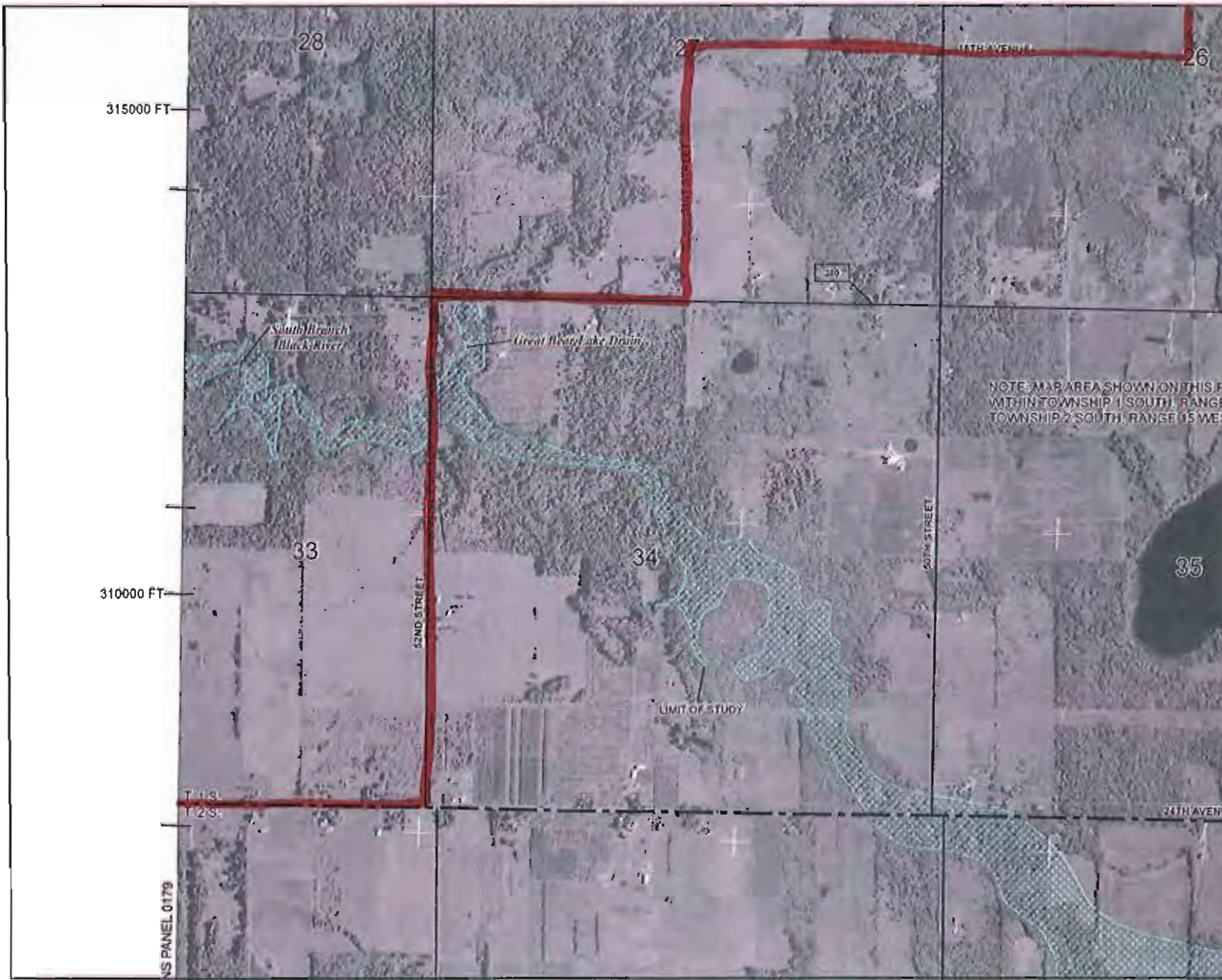
MAP NUMBER
26159C0185C

EFFECTIVE DATE
DECEMBER 3, 2009

Federal Emergency Management Agency

NATIONAL FLOOD INSURANCE PROGRAM

This is an official copy of a portion of the above referenced flood map. It was extracted using F-MIT On-Line. This map does not reflect changes or amendments which may have been made subsequent to the date on the title block. For the latest product information about National Flood Insurance Program flood maps check the FEMA Flood Map Store at www.msc.fema.gov



NATIONAL FLOOD INSURANCE PROGRAM

PANEL 0185C

FIRM
FLOOD INSURANCE RATE MAP
VAN BUREN COUNTY,
MICHIGAN
 (ALL JURISDICTIONS)

PANEL 185 OF 475
 (SEE MAP INDEX FOR FIRM PANEL LAYOUT)

CONTAINS

COMMUNITY	DANGER ZONE	HAZARD	HAZEL	HAZEL C
6012504 6012505 OF	2017R	0105	C	
6012504 6012505 OF	2017R	0105	C	

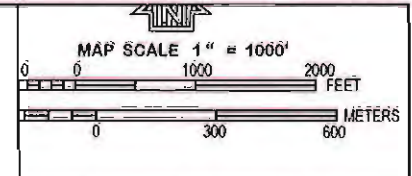
Note to User: The Map Number shown below should be used when placing map orders. The Community Number shown above should be used to evaluate applications for the subject community.

MAP NUMBER
26158C0185C

EFFECTIVE DATE
DECEMBER 3, 2009

Federal Emergency Management Agency

This is an official copy of a portion of the above referenced flood map. It was extracted using FIRM OnLine. This map does not reflect changes or amendments which may have been made subsequent to the date on the title block. For the latest product information about National Flood Insurance Program flood maps check the FEMA Flood Map Store at www.mfc.fema.gov



NATIONAL FLOOD INSURANCE PROGRAM

PANEL 01850

FIRM
 FLOOD INSURANCE RATE MAP
 VAN BUREN COUNTY,
 MICHIGAN
 (ALL JURISDICTIONS)

PANEL 185 OF 475
 (SEE MAP INDEX FOR FIRM PANEL LAYOUT)

CONTAINS

COUNTY	BLANKET	PANEL	DATE
ALBERTA COUNTY	20720	0185	0
COLUSA COUNTY	20874	0185	0

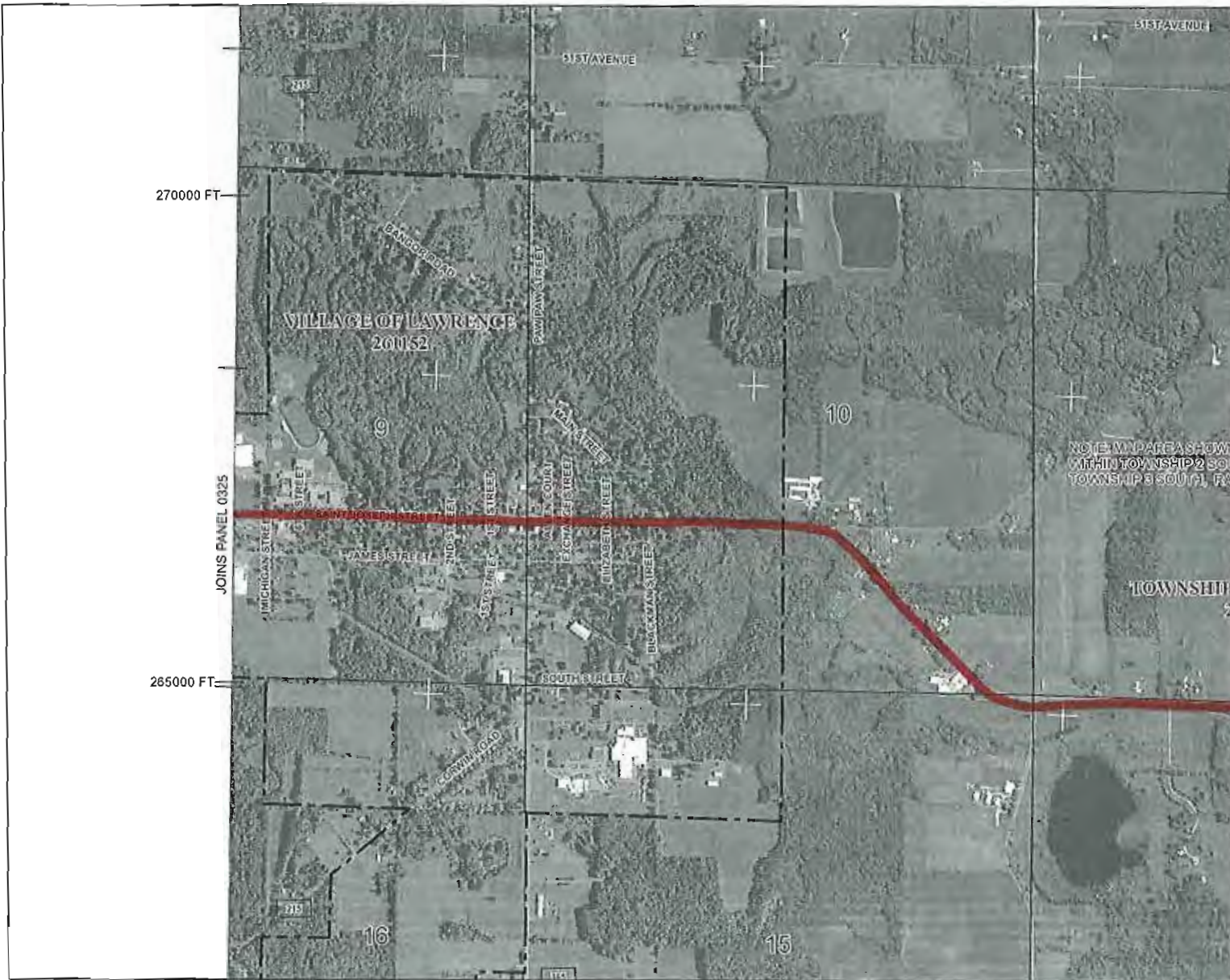
Notes to User: The Map Number shown above should be used when placing map orders. The County Number shown above should be used on insurance applications for the subject community.

MAP NUMBER
 26159C01850

EFFECTIVE DATE
 DECEMBER 3, 2008

Federal Emergency Management Agency

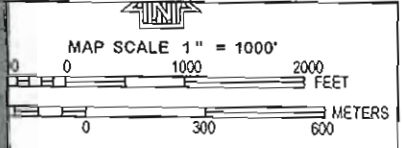
This is an official copy of a portion of the above referenced flood map. It was extracted using F-MIT On-Line. This map does not reflect changes or amendments which may have been made subsequent to the date on the title block. For the latest product information about National Flood Insurance Program flood maps check the FEMA Flood Map Store at www.msc.fema.gov



270000 FT

265000 FT

JOINS PANEL 0325



PANEL 0310C

FIRM
FLOOD INSURANCE RATE MAP
VAN BUREN COUNTY,
MICHIGAN
 (ALL JURISDICTIONS)

PANEL 310 OF 475
 (SEE MAP INDEX FOR FIRM PANEL LAYOUT)

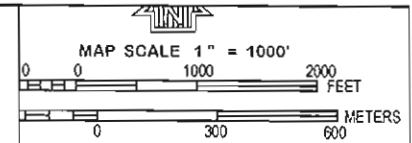
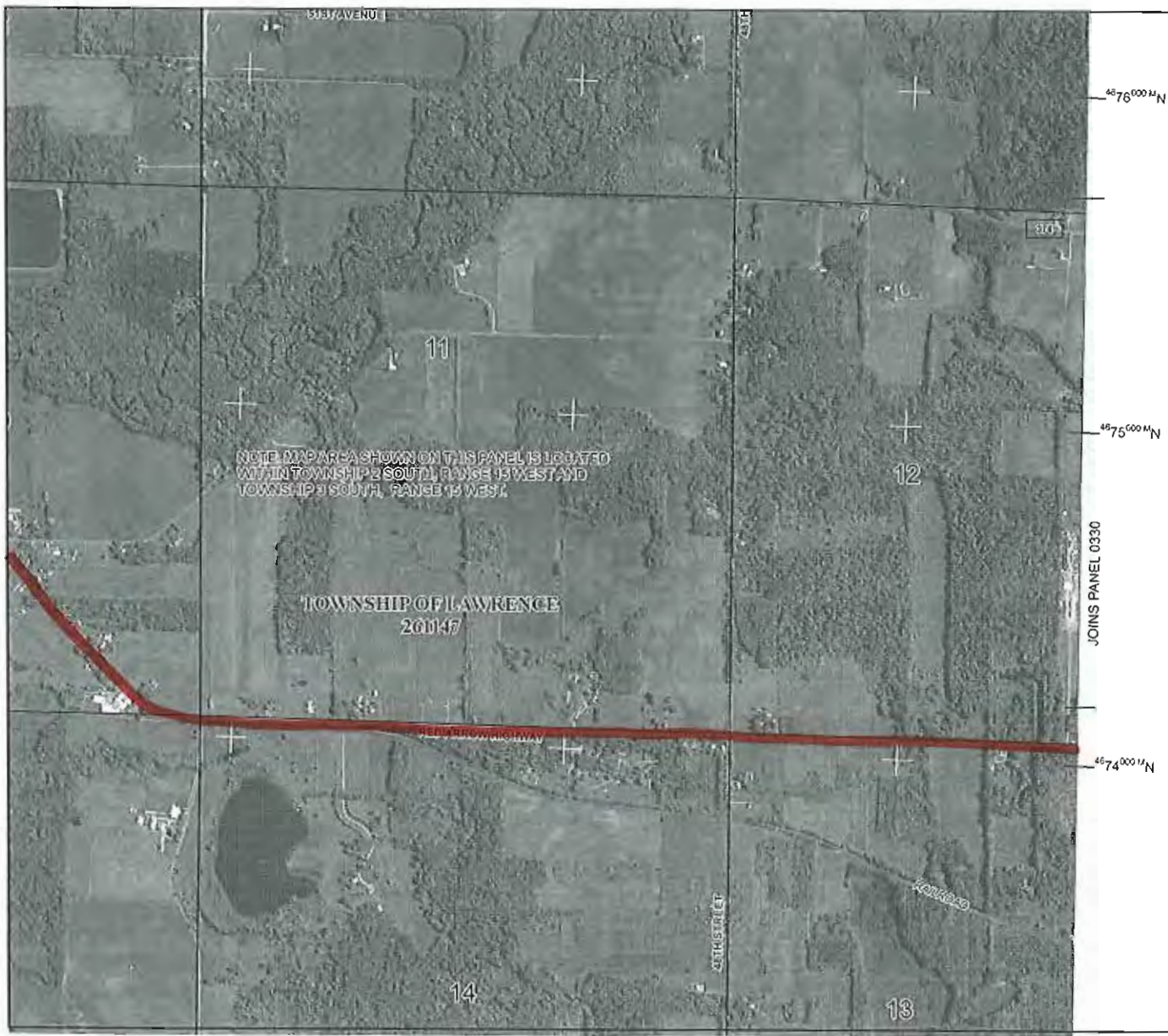
SUMMARY

COMMUNITY	NUMBER	PANEL	SUFFIX
ALPHEUS VILLAGE OF	26152	0310	C
BRIDGEVILLE VILLAGE OF	26142	0310	C
CHARLIE VILLAGE OF	26142	0310	C

Refer to Code. The Map Number shown below should be used when placing map order. The Community Number above listing should be used on Flood Insurance applications for the subject community.

MAP NUMBER
 26159C0310C
EFFECTIVE DATE
 DECEMBER 3, 2009
 Federal Emergency Management Agency

This is an official copy of a portion of the above referenced flood map. It was extracted using FIRM Center. This map does not reflect changes or amendments which may have been made subsequent to the date on the title block. For the latest product information about National Flood Insurance Program flood maps check the FEMA Flood Map Store at www.msc.fema.gov



PANEL 0310C

FIRM
FLOOD INSURANCE RATE MAP
VAN BUREN COUNTY,
MICHIGAN
 (ALL JURISDICTIONS)

PANEL 310 OF 475
 (SEE MAP INDEX FOR FIRM PANEL LAYOUT)

CONTAINS

SIGNATURE	DATE	SCALE	STATUS
WILLIAM T. TAYLOR OF	2007	310	C
DAVID L. FORTSON OF	2007	310	C
DAVID L. FORTSON OF	2007	310	C

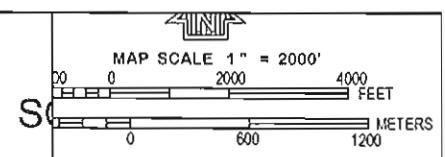
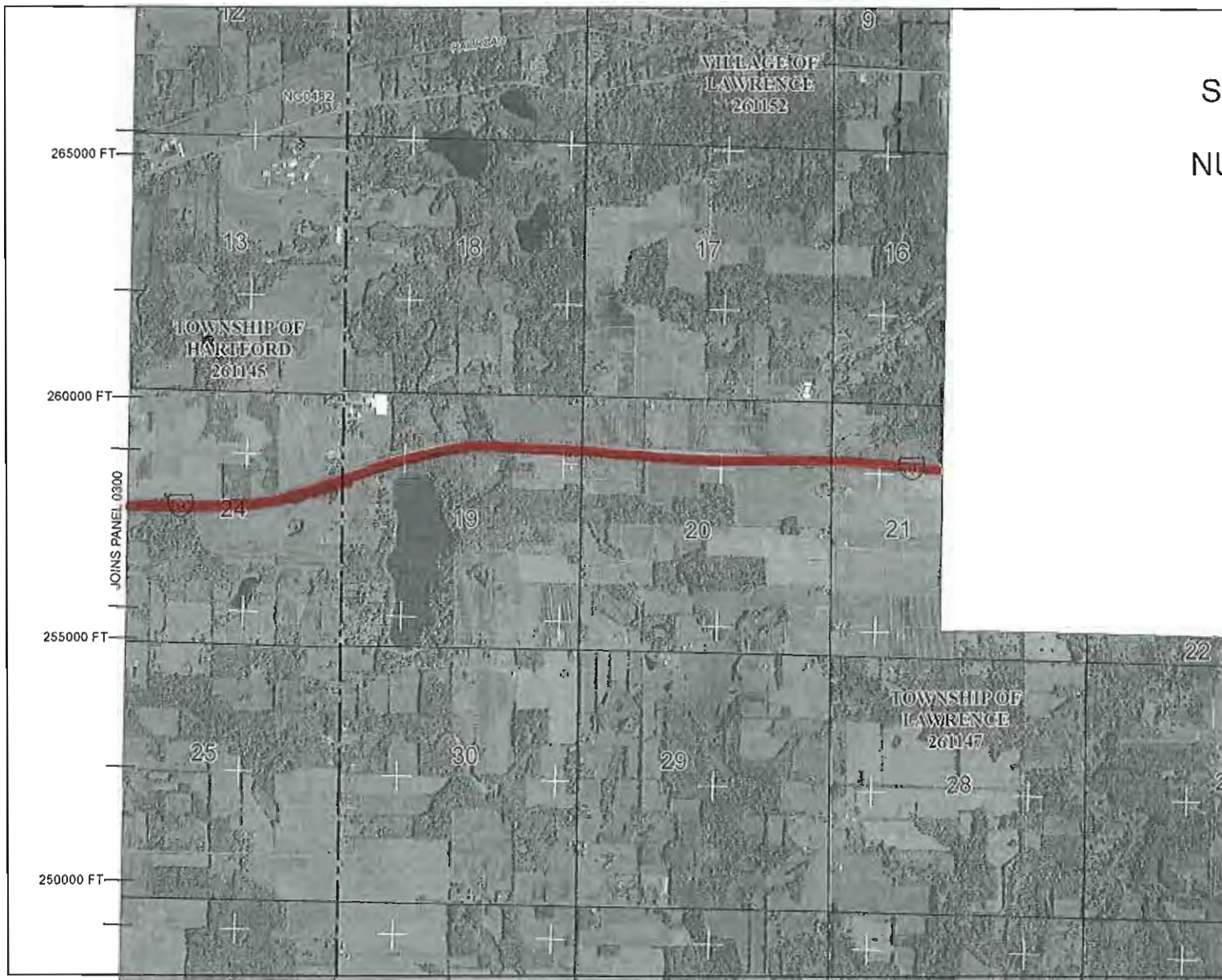
Note to User: The Map Number (shown above) should be used when ordering maps. The Community Number shown above should be used as insurance information by the policy community.

MAP NUMBER
26159C0310C

EFFECTIVE DATE
DECEMBER 3, 2009

Federal Emergency Management Agency

This is an official copy of a portion of the above referenced flood map. It was extracted using FIRM On-Line. This map does not reflect changes or amendments which may have been made subsequent to the date on this title block. For the latest product information about National Flood Insurance Program flood maps check the FEMA Flood Map Store at www.msc.fema.gov



S
N

PANEL 0325C

FIRM
FLOOD INSURANCE RATE MAP
VAN BUREN COUNTY,
MICHIGAN
 (ALL JURISDICTIONS)

PANEL 325 OF 475
 (SEE MAP INDEX FOR FIRM PANEL LAYOUT)

CONTAINS:

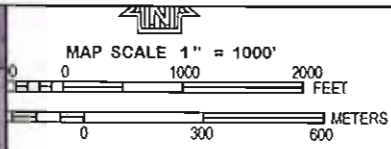
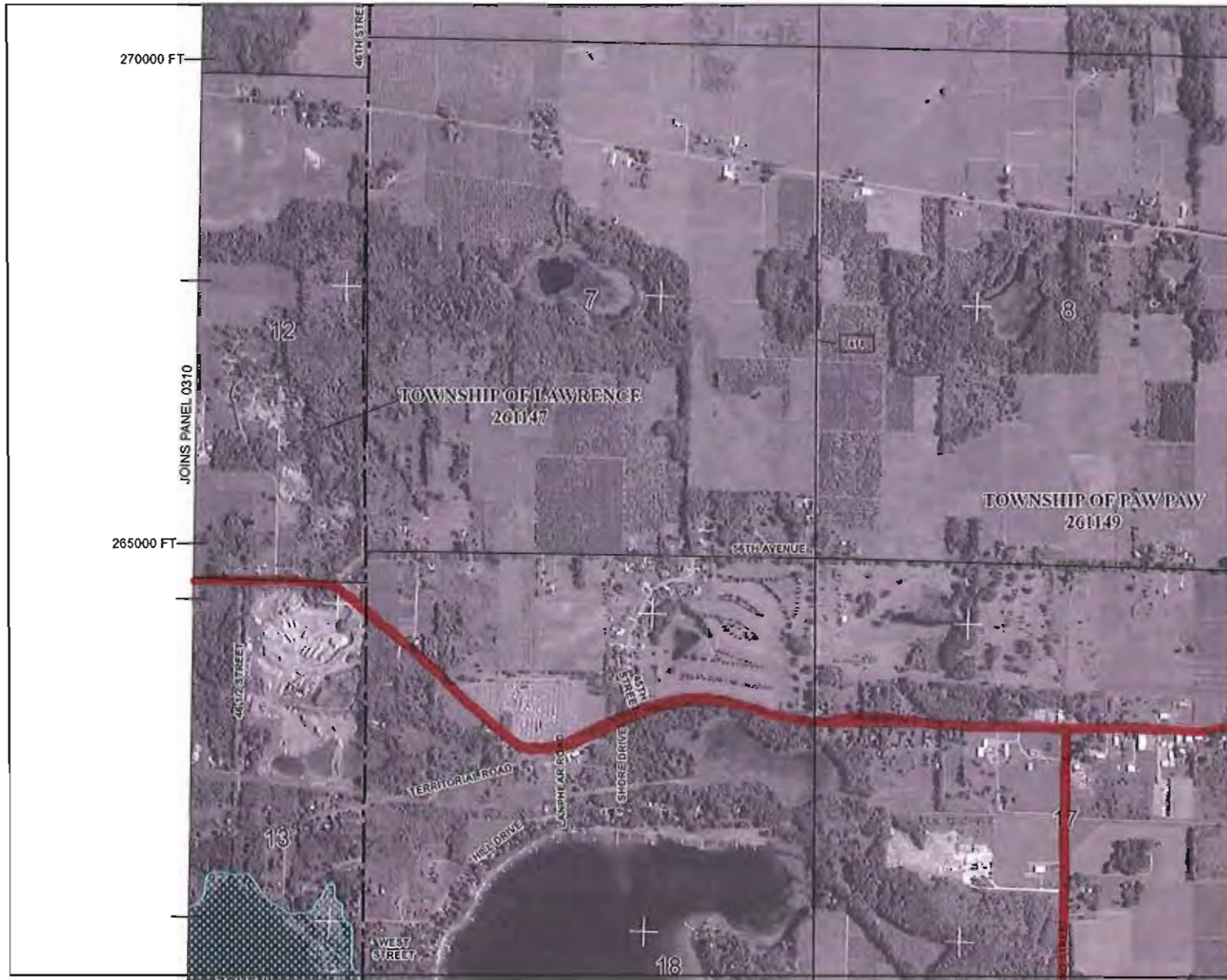
COMMUNITY	NUMBER	STATUS	PAID
ADRIAN TOWNSHIP OF	261274	C125	C
BAYVIEW TOWNSHIP OF	261274	C125	C
HOPKINSON TOWNSHIP OF	261144	C125	C
INTERLAK TOWNSHIP OF	261145	C125	C
WEEKI TOWNSHIP OF	261145	C125	C
LAWRENCE TOWNSHIP OF	261147	F125	C
LAWRENCE VILLAGE OF	261152	F125	C

Notice to User: The Map Number shown below should be used when placing map orders. The Community Number shown above should be used on insurance applications for the subject community.

MAP NUMBER
 26159C0325C
 EFFECTIVE DATE
 DECEMBER 3, 2009

Federal Emergency Management Agency

This is an official copy of a portion of the above referenced flood map. It was extracted using FIRM On-Line. This map does not reflect changes or amendments which may have been made subsequent to the date on the title block. For the latest product information about National Flood Insurance Program flood maps check the FEMA Flood Map Store at www.msc.fema.gov



PANEL 0330C

FIRM
FLOOD INSURANCE RATE MAP
VAN BUREN COUNTY,
MICHIGAN
 (ALL JURISDICTIONS)

PANEL 330 OF 475
 (SEE MAP INDEX FOR FIRM PANEL LAYOUT)

CONTAINS:

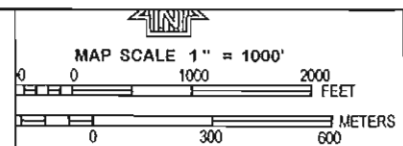
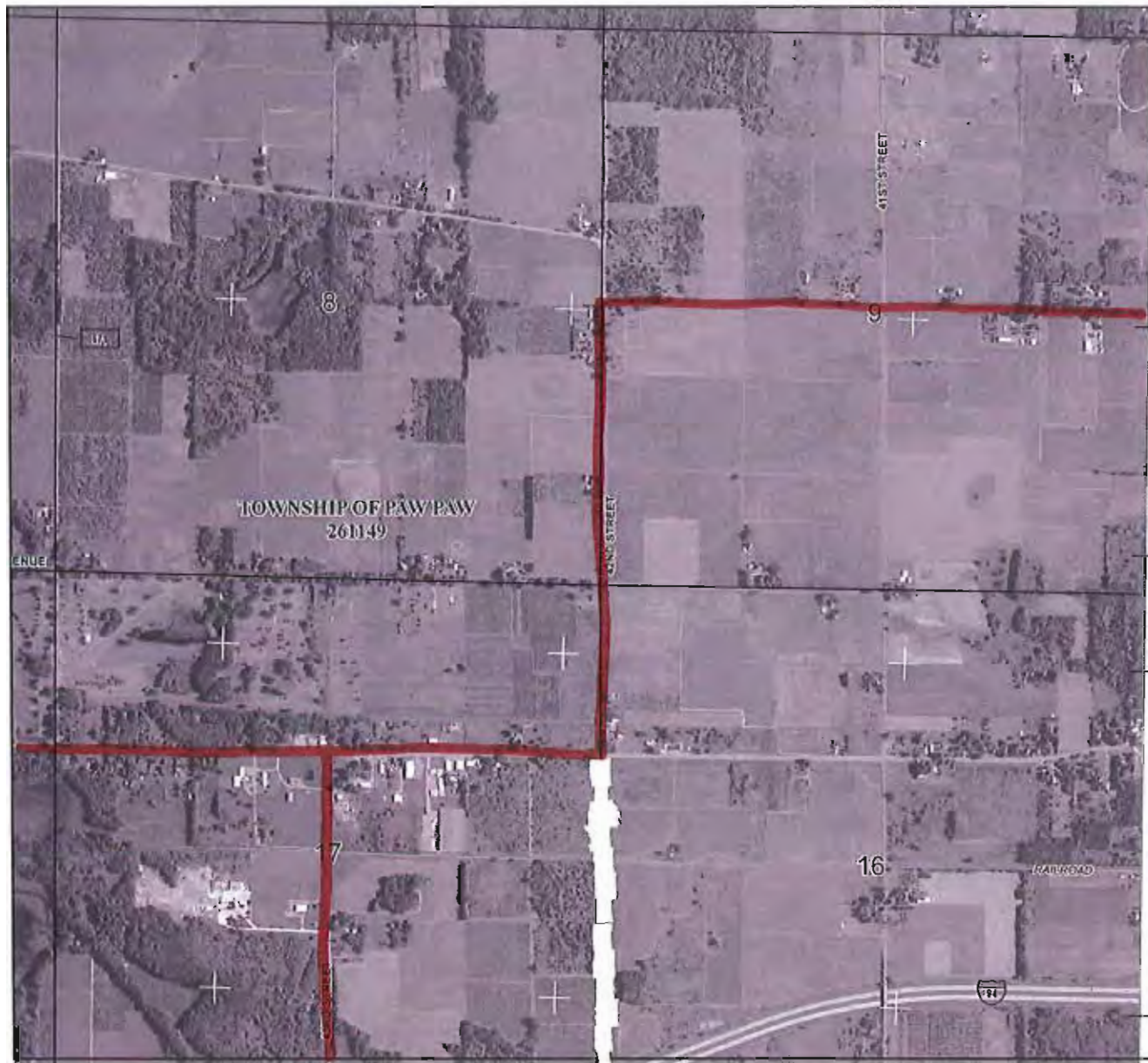
COMMUNITY	NUMBER	PANEL	STATUS
Lawrence Township of	26147	0330	C
Paw Paw Township of	26149	0330	C
Van Buren Township of	26151	0330	C
Van Buren Village of	26152	0330	C

Notice to User: The Map Number shown below should be used when placing map points. The Community Number shown above should be used by insurance applicants on the subject community.

MAP NUMBER
26159C0330C
EFFECTIVE DATE
DECEMBER 3, 2009

Federal Emergency Management Agency

This is an official copy of a portion of the above referenced flood map. It was extracted using F-MIT On-Line. This map does not reflect changes or amendments which may have been made subsequent to the date on the title block. For the latest product information about National Flood Insurance Program flood maps check the FEMA Flood Map Store at www.mec.fema.gov



NFP

PANEL 0330C

FIRM
FLOOD INSURANCE RATE MAP
VAN BUREN COUNTY,
MICHIGAN
 (ALL JURISDICTIONS)

PANEL 330 OF 475
 (SEE MAP INDEX FOR FIRM PANEL LAYOUT)

CONTAINS:

COMUNITY	MAPS	PANEL	STATUS
WILSONVILLE TOWNSHIP OF	26075	0330	C
LAURENCE TOWNSHIP OF	26147	0330	C
PAW PAW TOWNSHIP OF	26148	0330	C
WILSONVILLE TOWNSHIP OF	26079	0330	C

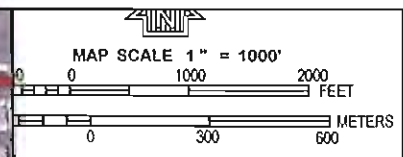
Notice to User: The Map Number shown below should be used when placing map orders. The Community Number shown above should be used on insurance applications for the subject community.

MAP NUMBER
26159C0330C

EFFECTIVE DATE
DECEMBER 3, 2009

Federal Emergency Management Agency

This is an official copy of a portion of the above referenced flood map. It was extracted using FIRM On-Line. This map does not reflect changes or amendments which may have been made subsequent to the date on the title block. For the latest product information about National Flood Insurance Program flood maps check the FEMA Flood Map Store at www.nfip.fema.gov



NFP PANEL 0330C

FIRM
FLOOD INSURANCE RATE MAP
VAN BUREN COUNTY,
MICHIGAN
(ALL JURISDICTIONS)

PANEL 330 OF 475
(SEE MAP INDEX FOR FIRM PANEL LAYOUT)

COMMUNITIES

COMMUNITY	BLANKET	EFFECTIVE DATE	STATUS
ADRIAN, Township of	05070	0300	C
LAWRENCE, Township of	05112	0300	C
FAIRFAX, Township of	05119	0300	C
HEMPHILL, Township of	05079	0300	C

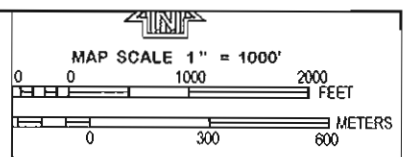
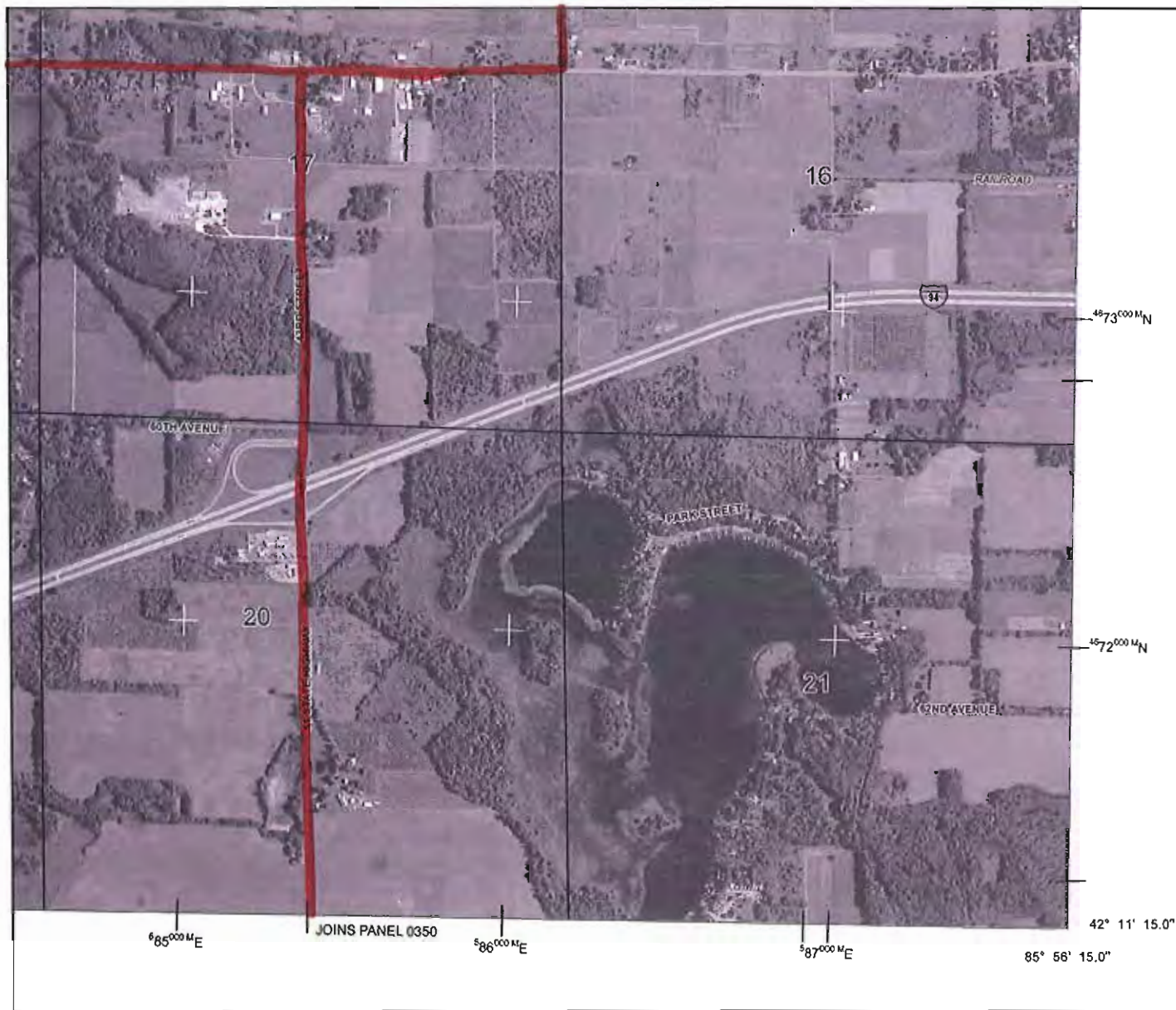
Notes to User: The Map Number shown below should be used when placing map orders. The Community Number shown above should be used on insurance applications for the subject community.

MAP NUMBER
26159C0330C

EFFECTIVE DATE
DECEMBER 3, 2009

Federal Emergency Management Agency

This is an official copy of a portion of the above referenced flood map. It was extracted using F-AMT On-Line. This map does not reflect changes or amendments which may have been made subsequent to the date on the title block. For the latest product information about National Flood Insurance Program flood maps check the FEMA Flood Map Store at www.fema.gov



PANEL 0330C

FIRM
FLOOD INSURANCE RATE MAP
VAN BUREN COUNTY,
MICHIGAN
 (ALL JURISDICTIONS)

PANEL 330 OF 475
 (SEE MAP INDEX FOR FIRM PANEL LAYOUT)

CONTAINS:

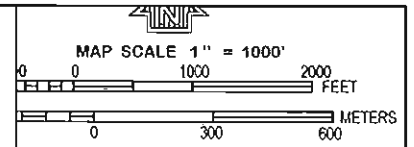
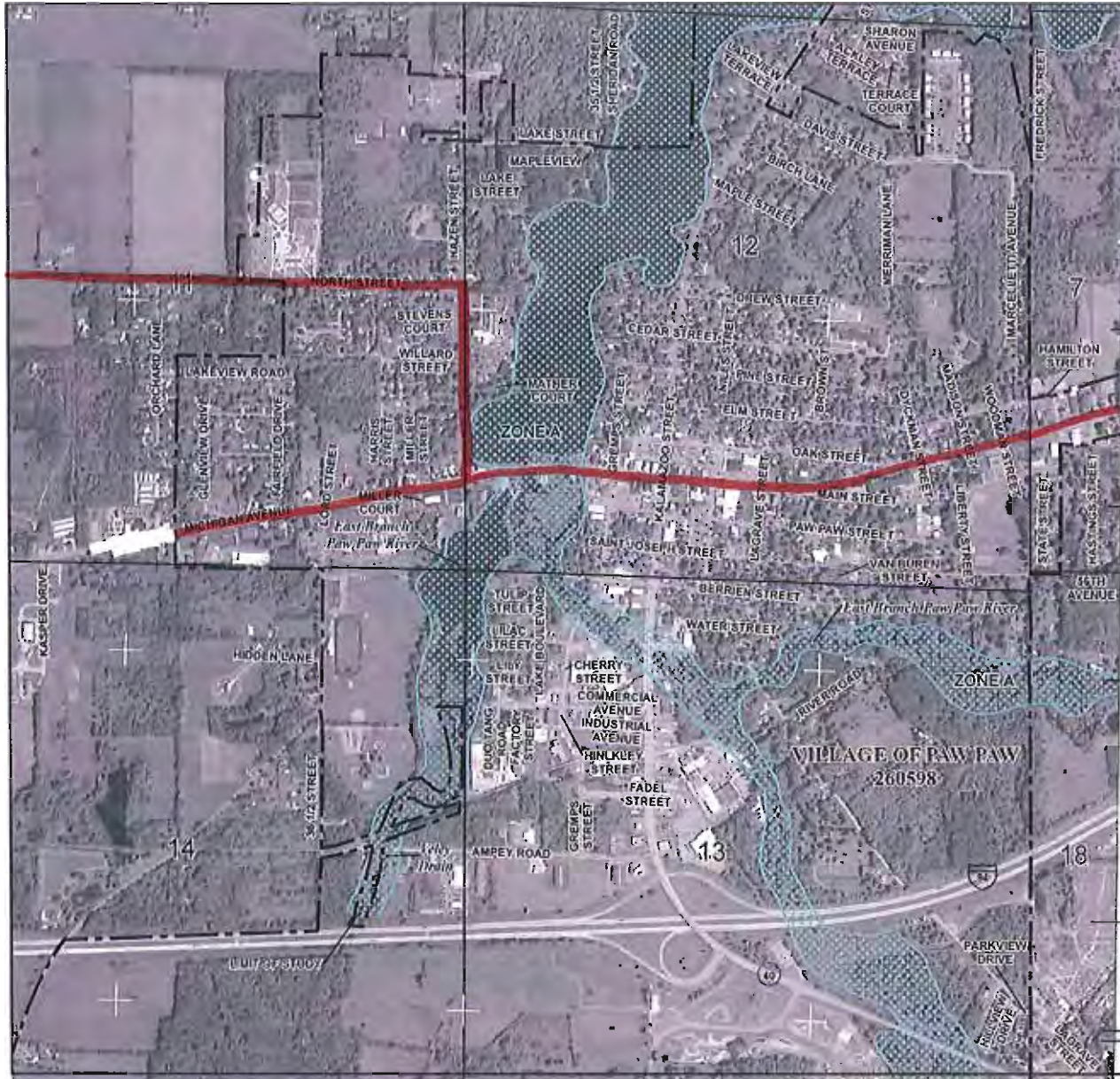
COMMUNITY	MAPS	FIRM	DATE
WINDSOR TOWNSHIP OF	26720	430	C
LAURENCE TOWNSHIP OF	26114	430	C
TRINITY TOWNSHIP OF	26118	430	C
WINDSOR TOWNSHIP OF	26679	430	C

Notes to User: The Map Number shown below should be used when checking map sheets. The Community Number if one above should be used on insurance applications for the subject community.

MAP NUMBER
 26159C0330C
 EFFECTIVE DATE
 DECEMBER 3, 2009

Federal Emergency Management Agency

This is an official copy of a portion of the above referenced flood map. It was extracted using FIRM On-Line. This map does not reflect changes or amendments which may have been made subsequent to the date on the title block. For the latest product information about National Flood Insurance Program flood maps check the FEMA Flood Map Store at www.msc.fema.gov



PANEL 0335C

FIRM
FLOOD INSURANCE RATE MAP
VAN BUREN COUNTY,
MICHIGAN
 (ALL JURISDICTIONS)

PANEL 335 OF 475
 (SEE MAP INDEX FOR FIRM PANEL LAYOUT)

CONTAINS:

COMMUNITY	NUMBER	PANEL	SHEET
ALUMNA WARDENSHIP OF	261579	0335	C
ANTWERP TOWNSHIP OF	261139	0335	C
RAW PAW VILLAGE OF	261598	0335	C
RAW PAW VILLAGE OF	261598	0335	C
WAVERTY TOWNSHIP OF	261628	0335	C

Note to User: The Map Number shown below should be used when placing map orders. If a Community Number shown above should be used on insurance applications for the subject community.

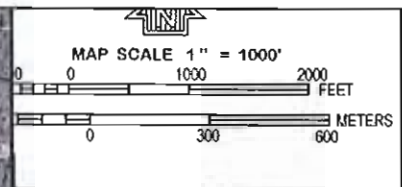
MAP NUMBER
26159C0335C

EFFECTIVE DATE
DECEMBER 3, 2009

Federal Emergency Management Agency

TOWNSHIP
OF ANTWERP
261139

This is an official copy of a portion of the above referenced flood map. It was extracted using FIRM On-Line. This map does not reflect changes or amendments which may have been made subsequent to the date on the title block. For the latest product information about National Flood Insurance Program flood maps check the FEMA Flood Map Store at www.nfip.com.



PANEL 0335C

FIRM
FLOOD INSURANCE RATE MAP
VAN BUREN COUNTY,
MICHIGAN
 (ALL JURISDICTIONS)

PANEL 335 OF 475
 (SEE MAP INDEX FOR FIRM PANEL LAYOUT)

CONTENTS:

COMMUNITY	NUMBER	PANEL	SURTS
MEMPHIS TOWNSHIP OF	20525	0335	C
SOUTHVIEW TOWNSHIP OF	20122	0335	C
PAW PAW TOWNSHIP OF	20114	0335	C
PAW PAW VILLAGE OF	20208	0335	C
SAVANNAH TOWNSHIP OF	20075	0335	C

Notes to User: The Map Number shown below should be used when placing map orders; the Community Number shown above should be used on electronic applications for the subject community.

MAP NUMBER
2615SC0335C

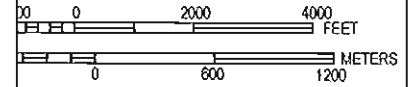
EFFECTIVE DATE
DECEMBER 3, 2009

Federal Emergency Management Agency

This is an official copy of a portion of the above referenced flood map. It was extracted using FIRM OnLine. This map does not reflect changes or amendments which may have been made subsequent to the date on the title block. For the latest product information about National Flood Insurance Program flood maps, check the FEMA Flood Map Store at www.msc.fema.gov.



MAP SCALE 1" = 2000'



PANEL 0350C

FIRM

FLOOD INSURANCE RATE MAP
VAN BUREN COUNTY,
MICHIGAN
(ALL JURISDICTIONS)

PANEL 350 OF 475

(SEE MAP INDEX FOR FIRM PANEL LAYOUT)

CONTAINS:

SCHEMATIC	NUMBER	PANEL	SYSTEM
ANTWERP TOWNSHIP OF	261129	C259	C
DECATUR TOWNSHIP OF	261141	C350	C
HAWLEY TOWNSHIP OF	261144	C350	C
LAWRENCE TOWNSHIP OF	261147	C350	C
PAW PAW TOWNSHIP OF	261148	C258	C
POWER TOWNSHIP OF	261148	C250	C

Notes to User: This Map Number shows where should be used when placing auto orders. The Community Number shown above should be used on insurance applications for the subject community.



MAP NUMBER

26159C0350C

EFFECTIVE DATE

DECEMBER 3, 2009

Federal Emergency Management Agency

This is an official copy of a portion of the above referenced flood map. It was extracted using F-MIT Co-Line. This map does not reflect changes or amendments which may have been made subsequent to the date on the title block. For the latest product information about National Flood Insurance Program flood maps check the FEMA Flood Map Store at www.msc.fema.gov

260000 FT

255000 FT

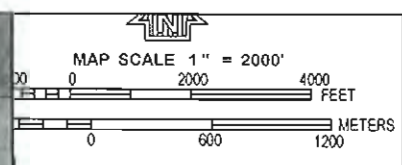
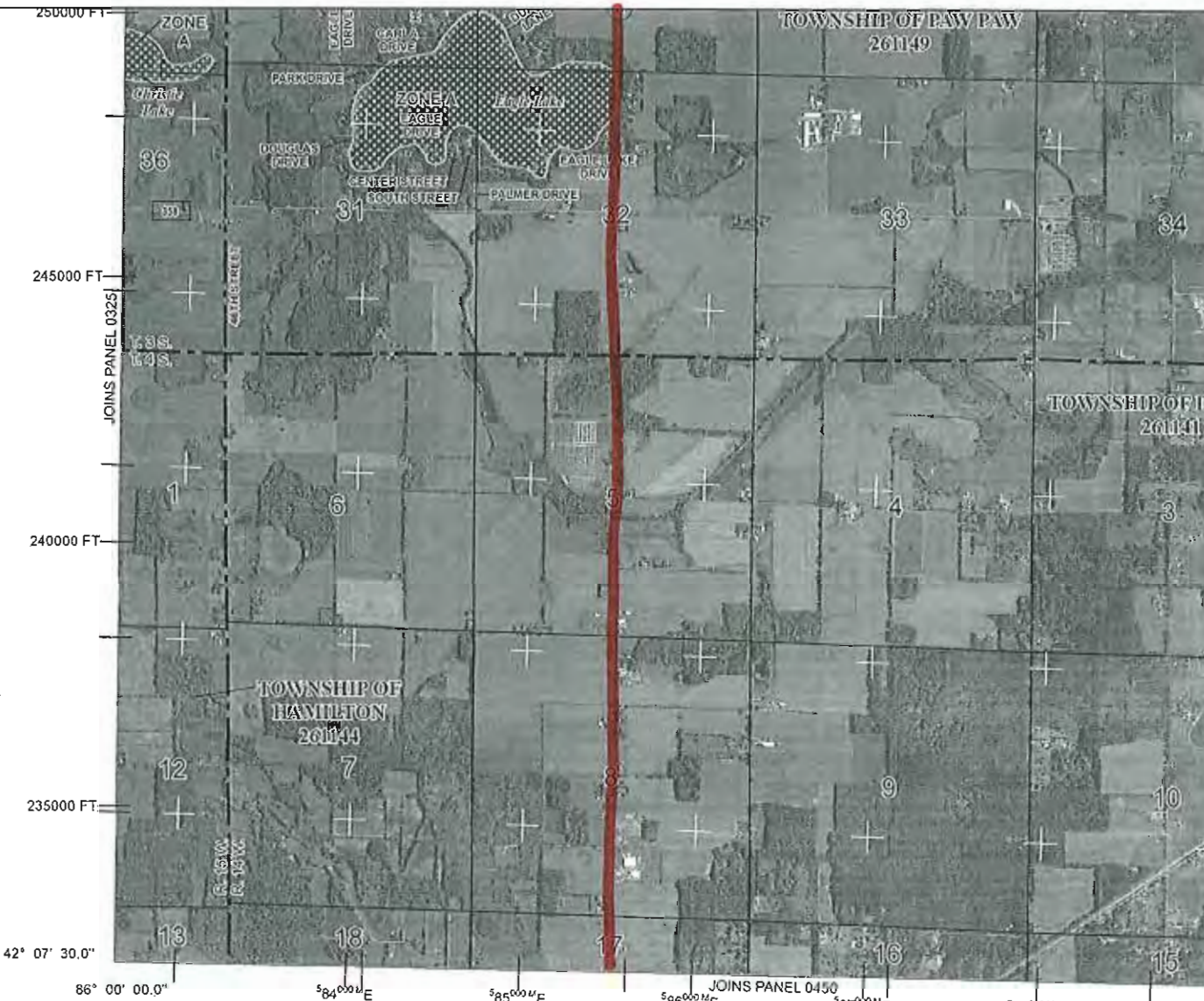
250000 FT

245000 FT

JOINS PANEL 0325



TOWNSHIP OF DECATUR
261149



PANEL 0350C

FIRM
FLOOD INSURANCE RATE MAP
VAN BUREN COUNTY,
MICHIGAN
(ALL JURISDICTIONS)

PANEL 350 OF 475
(SEE MAP INDEX FOR FIRM PANEL LAYOUT)

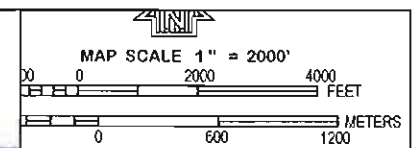
COMMUNITY	NUMBER	PANEL	SUFFIX
ADAMS, Township of	26113	030	C
ALPHEA, Township of	26114	030	C
ALPHEA, Township of	26114	030	C
ALPHEA, Township of	26114	030	C
ALPHEA, Township of	26114	030	C
ALPHEA, Township of	26114	030	C

Please to User: The Map Number shown here should be used when filing map orders. The Community Number does not apply to use on insurance applications for the legal community.

MAP NUMBER
26159C0350C
EFFECTIVE DATE
DECEMBER 3, 2009

Federal Emergency Management Agency

This is an official copy of a portion of the above referenced flood map. It was extracted using FIRM On-Link. This map does not reflect changes or amendments which may have been made subsequent to the date on the title block. For the latest product information about National Flood Insurance Program flood maps, check the FEMA Flood Map Store at www.msc.fema.gov.



NATIONAL FLOOD INSURANCE PROGRAM

PANEL 0375C

FIRM
FLOOD INSURANCE RATE MAP
VAN BUREN COUNTY,
MICHIGAN
 (ALL JURISDICTIONS)

PANEL 375 OF 475
 (SEE MAP INDEX FOR FIRM PANEL LAYOUT)

CONTAINS:

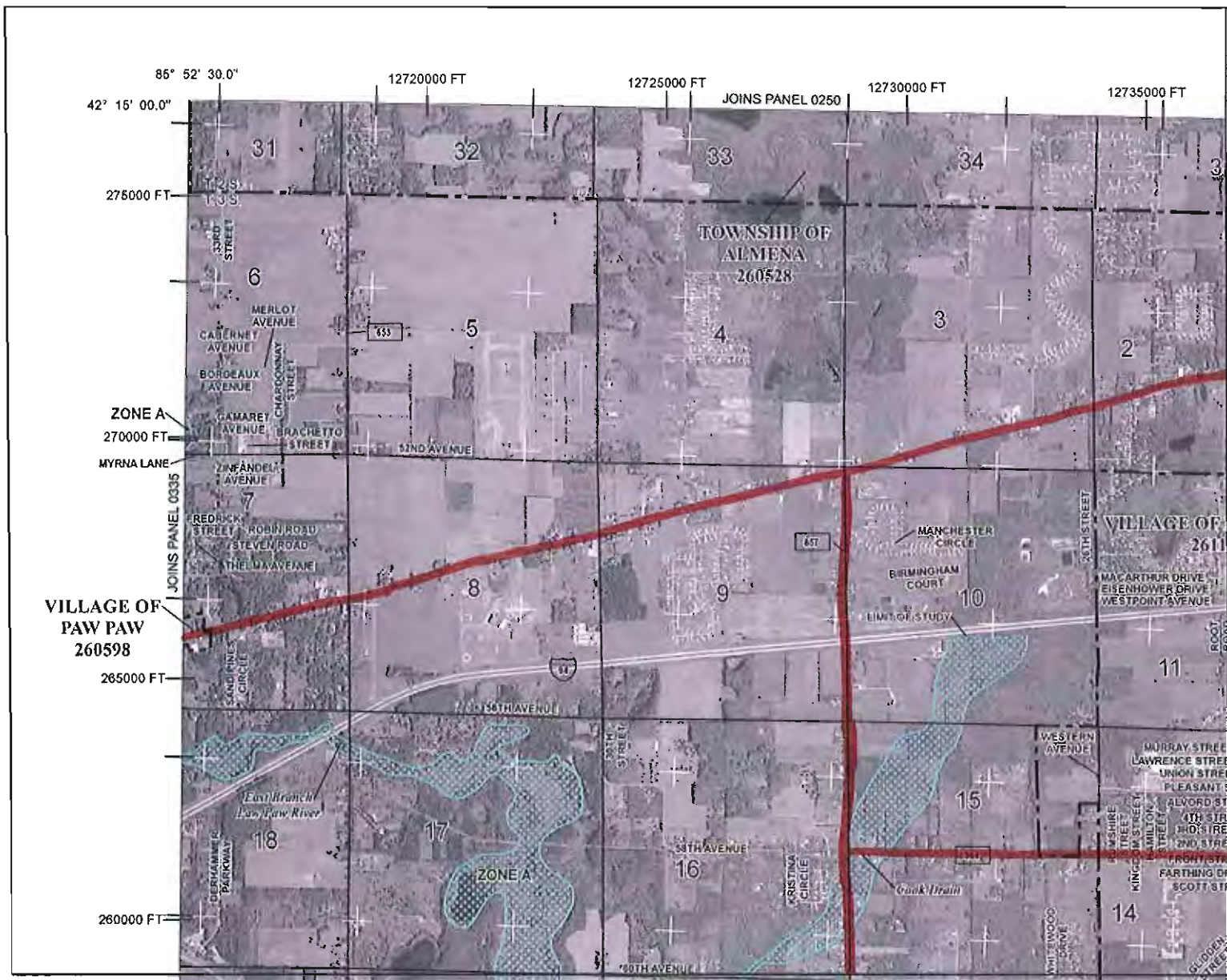
COMMUNITY	NUMBER	EFFECTIVE DATE	STATUS
ALMENA TOWNSHIP OF	26052	03/75	C
ANTWERP TOWNSHIP OF	26109	03/75	C
LAWTON VILLAGE OF	26030	03/75	C
SPRINGFIELD VILLAGE OF	26151	03/75	C
PAW PAW VILLAGE OF	26074	03/75	C
FORBES TOWNSHIP OF	26144	03/75	C

Note to User: The Map Number above refers should be used when placing map orders; the Community Number shown above should be used on insurance applications to the subject community.

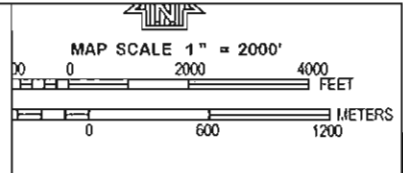
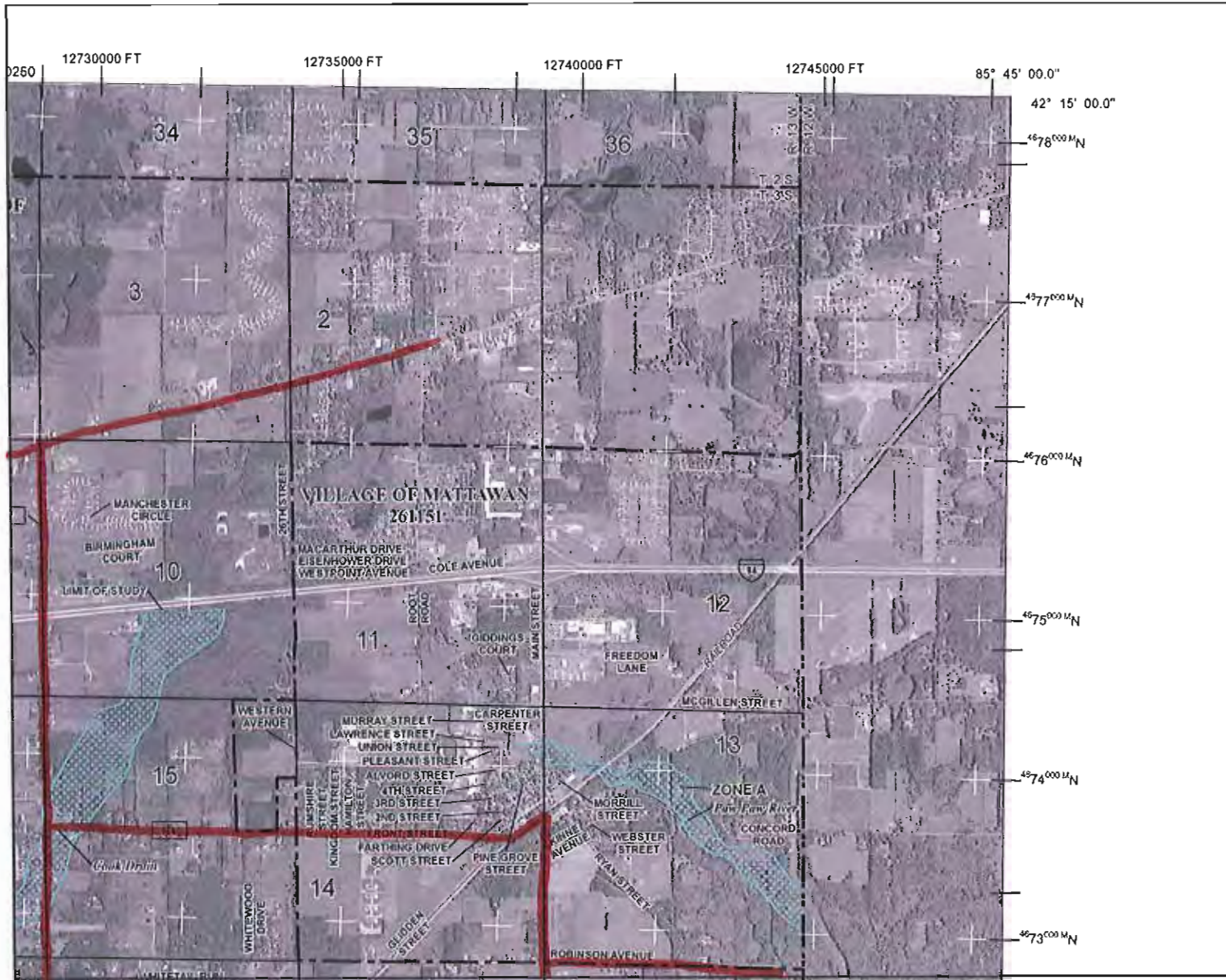
MAP NUMBER
26159C0375C

EFFECTIVE DATE
DECEMBER 3, 2009

Federal Emergency Management Agency



This is an official copy of a portion of the above referenced flood map. It was extracted using FIRM OnLine. This map does not reflect changes or amendments which may have been made subsequent to the date on the title block. For the latest product information about National Flood Insurance Program flood maps check the FEMA Flood Map Store at www.nrc.fema.gov



NIP PANEL 0375C

FIRM
FLOOD INSURANCE RATE MAP
VAN BUREN COUNTY,
MICHIGAN
 (ALL JURISDICTIONS)

PANEL 375 OF 475
 (SEE MAP INDEX FOR FIRM PANEL LAYOUT)

CONTAINS:

COMMUNITY	NUMBER	PANEL	STATUS
ADRIAN TOWNSHIP OF	20524	0278	C
ALPHEUS TOWNSHIP OF	21133	0378	C
BARCLAY VILLAGE OF	20730	0278	C
MATTAWAN VILLAGE OF	21151	0375	C
TRIPLE STAR VILLAGE OF	20504	0278	C
WHEELER TOWNSHIP OF	20118	0278	C

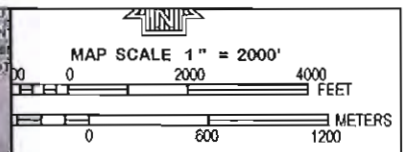
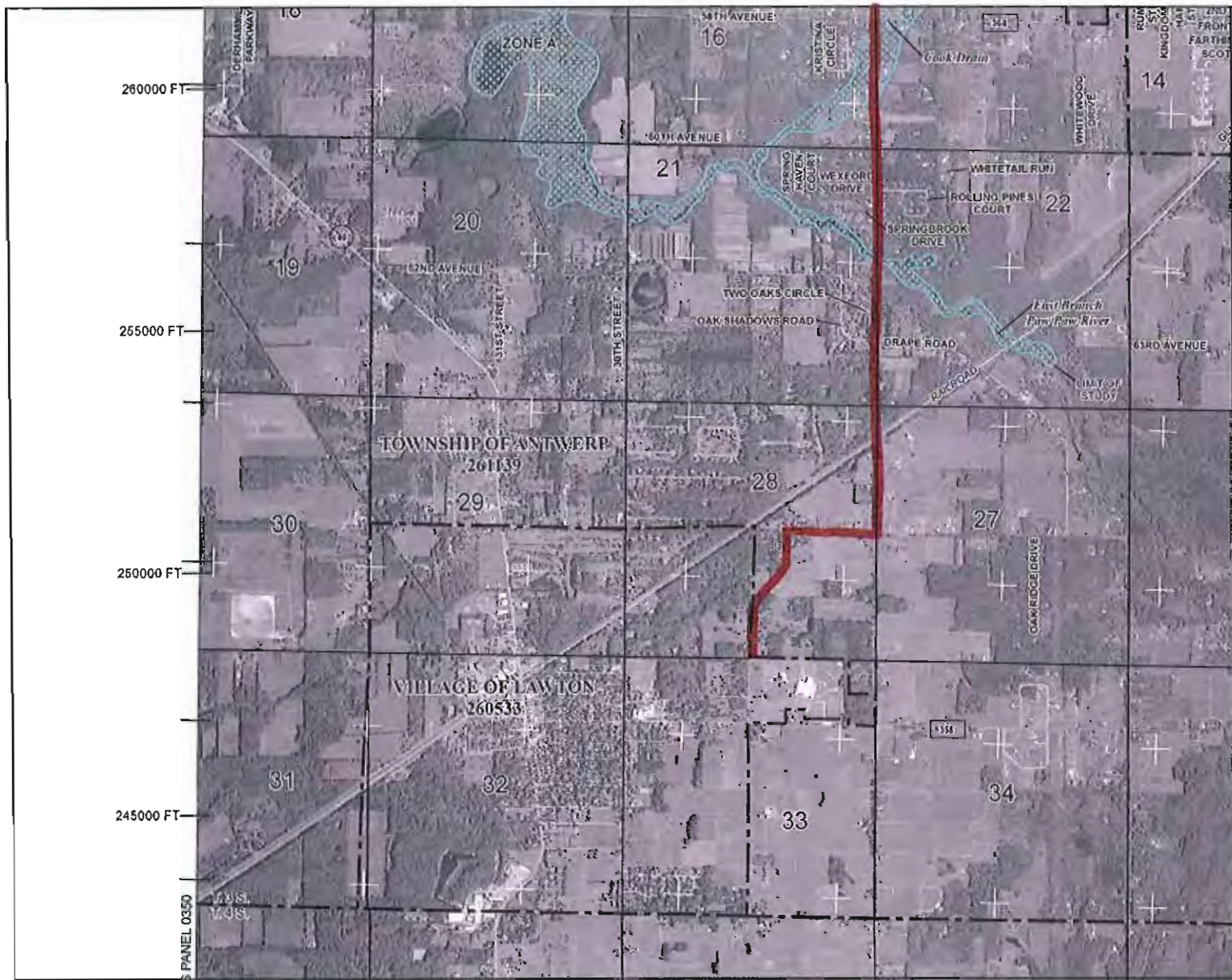
NOTE: That the Map Number shown herein should be used when judging map users. The Community Number shown above should be used on insurance applications for the subject community.

MAP NUMBER
 26159C0375C

EFFECTIVE DATE
 DECEMBER 3, 2009

Federal Emergency Management Agency

This is an official copy of a portion of the above referenced flood map. It was extracted using F-MIT On-Line. This map does not reflect changes or amendments which may have been made subsequent to the date on the file block. For the latest product information about National Flood Insurance Program flood maps check the FEMA Flood Map Store at www.fema.gov



PANEL 0375C

FIRM
FLOOD INSURANCE RATE MAP
VAN BUREN COUNTY,
MICHIGAN
 (ALL JURISDICTIONS)

PANEL 375 OF 475
 (SEE MAP INDEX FOR FIRM PANEL LAYOUT)

CONTAINS:

JURISDICTION	NUMBER	DATE	STATUS
ANTWERP TOWNSHIP OF	261139	03/15	C
ANTWERP TOWNSHIP OF	261139	03/15	C
LAWTON VILLAGE OF	260533	03/15	C
LAWTON VILLAGE OF	261131	03/15	C
PAW PAW VILLAGE OF	260546	03/15	C
PORTER TOWNSHIP OF	261143	03/15	C

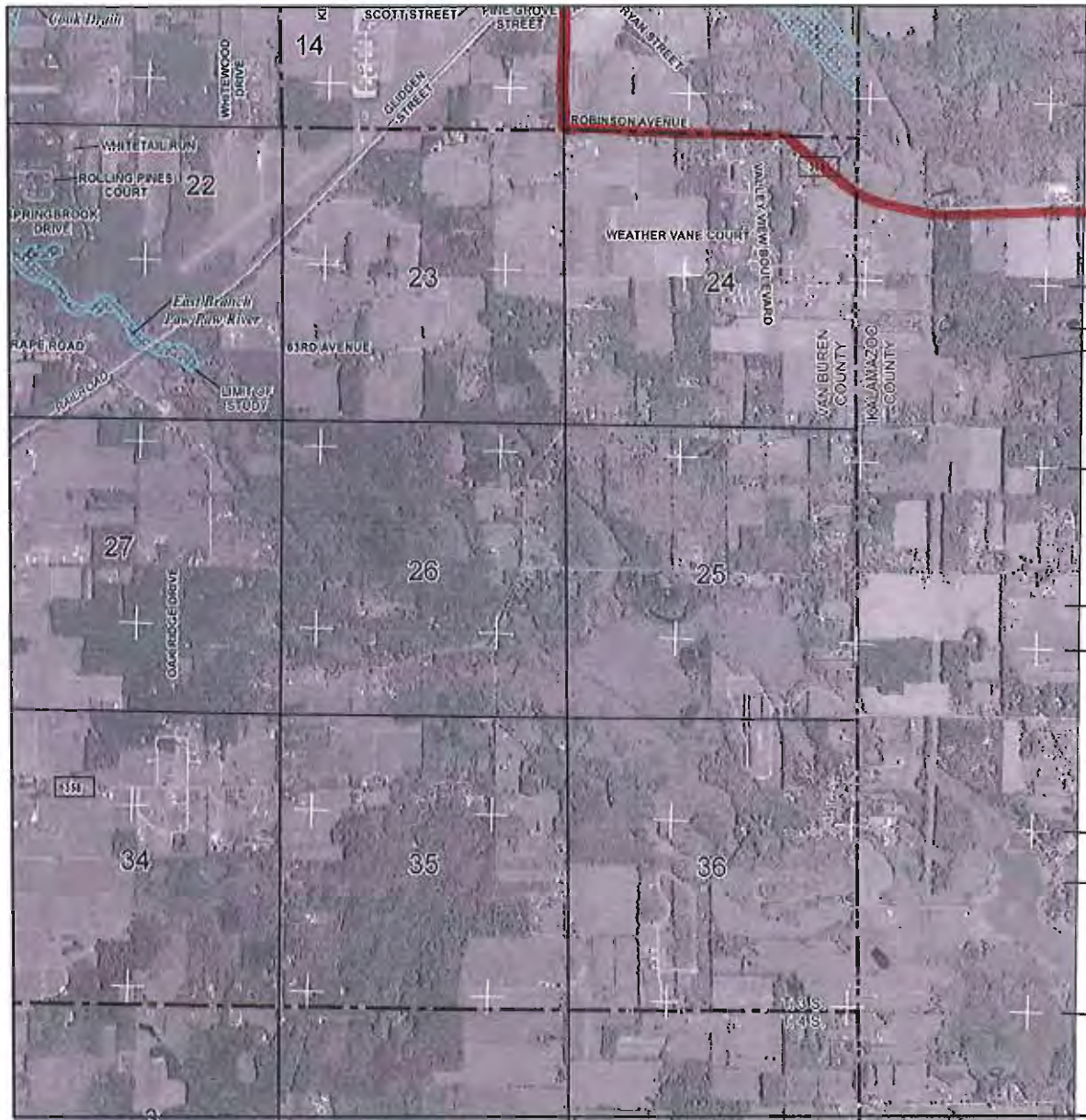
Note to User: The Map Number shown below should be used when placing map orders. The Community Number shown above should be used on insurance applications for the subject community.

MAP NUMBER
26159C0375C

EFFECTIVE DATE
DECEMBER 3, 2009

Federal Emergency Management Agency

This is an official copy of a portion of the above referenced flood map. It was extracted using F-FIRM On-Line. This map does not reflect changes or amendments which may have been made subsequent to the date on the title block. For the latest product information about National Flood Insurance Program flood maps check the FEMA Flood Map Show at www.fema.gov



4673000 M_N

4672000 M_N

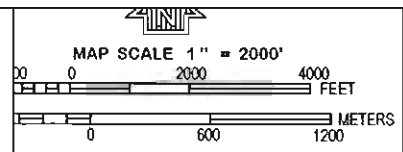
4671000 M_N

4670000 M_N

4669000 M_N

4668000 M_N

FLOOD HAZARD INFORMATION IS NOT SHOWN ON THIS MAP IN AREAS OUTSIDE OF VAN BUREN COUNTY



NIP

NATIONAL FLOOD INSURANCE PROGRAM

PANEL 0376C

FIRM

FLOOD INSURANCE RATE MAP

VAN BUREN COUNTY, MICHIGAN

(ALL JURISDICTIONS)

PANEL 375 OF 475

(SEE MAP INDEX FOR FIRM PANEL LAYOUT)

CONTAINS:

COMMITTEE	NUMBER	EFFECTIVE DATE	STATUS
VAN BUREN TOWNSHIP OF	261151	0375	C
WILKINSON TOWNSHIP OF	261152	0375	C
WILKINSON VILLAGE OF	261153	0375	C
WILKINSON VILLAGE OF	261154	0375	C
PAUL FARM VILLAGE OF	261155	0375	C
POPPER TOWNSHIP OF	261148	0375	C

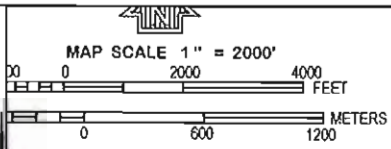
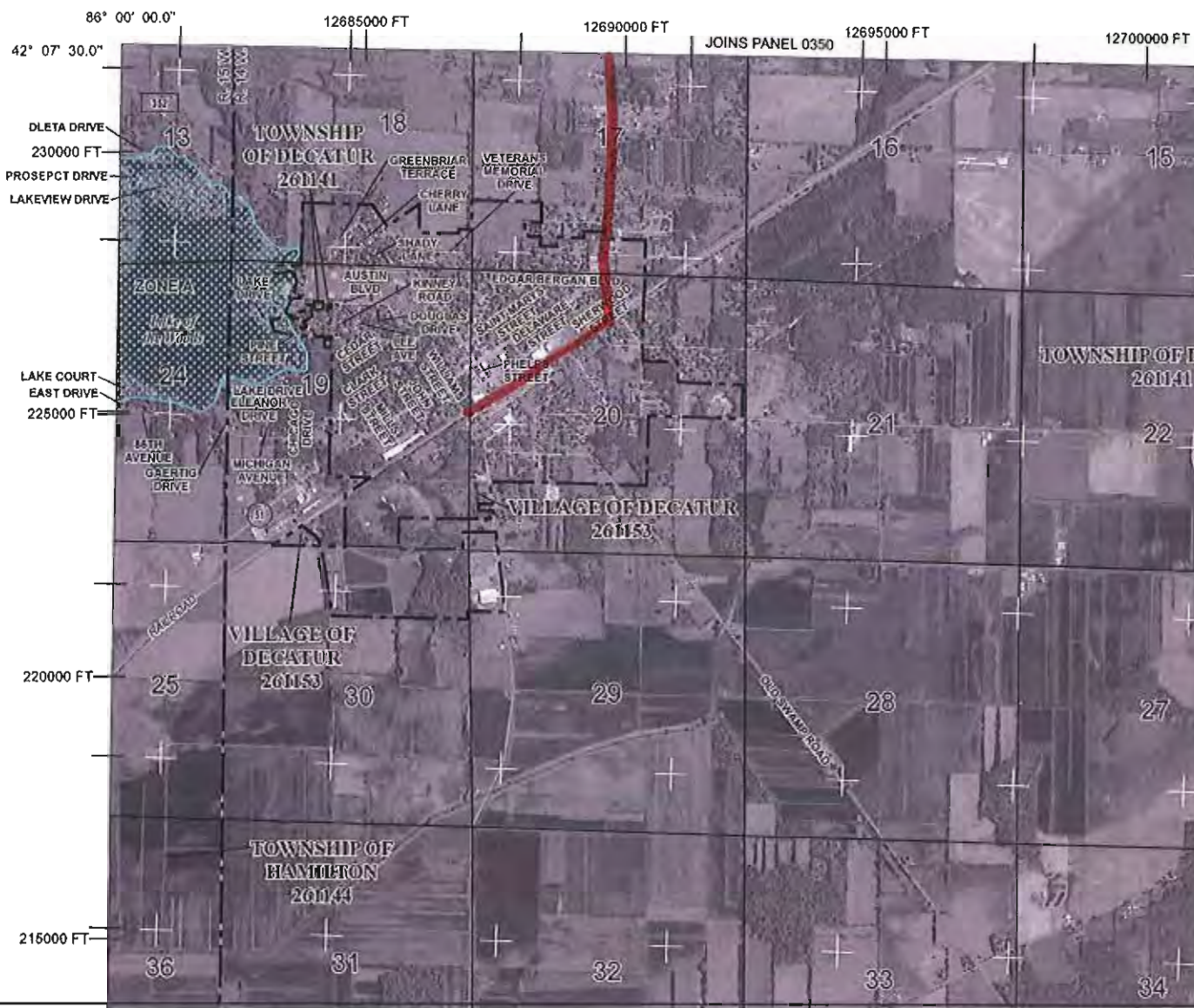
Please Note: Over The Map Number shown below should be used when placing map orders. The Community Number shown above should be used in insurance applications to the subject community.

MAP NUMBER
26159C0375C

EFFECTIVE DATE
DECEMBER 3, 2009

Federal Emergency Management Agency

This is an official copy of a portion of the above referenced flood map. It was extracted using FIRM On-Line. This map does not reflect changes or amendments which may have been made subsequent to the date on the title block. For the latest product information about National Flood Insurance Program flood maps check the FEMA Flood Map Store at www.nrc.fema.gov



PANEL 0450C

FIRM
FLOOD INSURANCE RATE MAP
VAN BUREN COUNTY,
MICHIGAN
 (ALL JURISDICTIONS)

PANEL 450 OF 475
 (SEE MAP INDEX FOR FIRM PANEL LAYOUT)

CONTAINS:

COMMUNITY	MAPSHEET	SCALE	STATUS
DECATUR TOWNSHIP OF	261141	C450	C
DECATUR VILLAGE OF	261153	C450	C
WATERBURY TOWNSHIP OF	261144	C450	C
FOSTER TOWNSHIP OF	261145	C450	C

Notice to User: The Map Number shown below should be used when studying map sheets. The Community Number shown above should be used by insurance specialists for the subject community.

MAP NUMBER
26159C0450C
EFFECTIVE DATE
DECEMBER 3, 2009

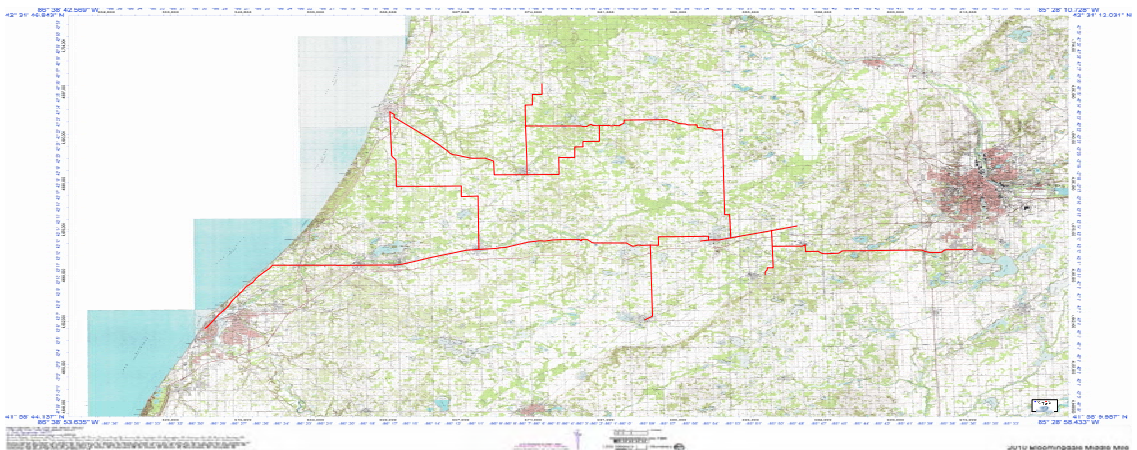
Federal Emergency Management Agency

This is an official copy of a portion of the above referenced flood map. It was extracted using FIRM OnLine. This map does not reflect changes or amendments which may have been made subsequent to the date on the title block. For the latest product information about National Flood Insurance Program flood maps check the FEMA Flood Map Store at www.msc.fema.gov

Easygrants ID: 5622

Project Title: Van Buren County Fiber Ring

Environmental Questionnaire – Supplemental
Maps

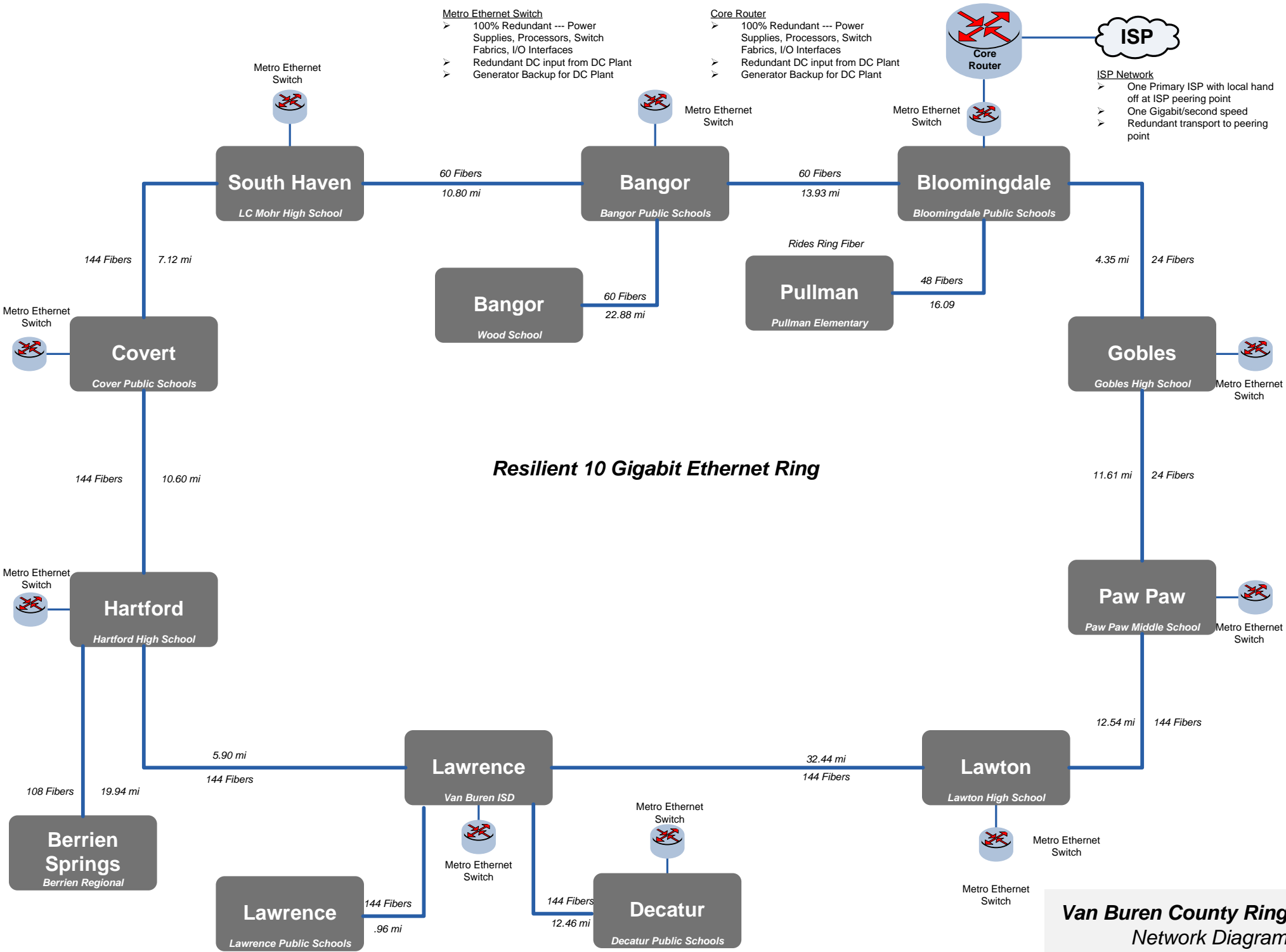


- Metro Ethernet Switch**
- 100% Redundant --- Power Supplies, Processors, Switch Fabrics, I/O Interfaces
 - Redundant DC input from DC Plant
 - Generator Backup for DC Plant

- Core Router**
- 100% Redundant --- Power Supplies, Processors, Switch Fabrics, I/O Interfaces
 - Redundant DC input from DC Plant
 - Generator Backup for DC Plant

ISP

- ISP Network**
- One Primary ISP with local hand off at ISP peering point
 - One Gigabit/second speed
 - Redundant transport to peering point



Bangor
Wood School

Pullman
Pullman Elementary

Covert
Cover Public Schools

Hartford
Hartford High School

Berrien Springs
Berrien Regional

Lawrence
Lawrence Public Schools

Decatur
Decatur Public Schools

Lawrence
Van Buren ISD

Lawton
Lawton High School

Paw Paw
Paw Paw Middle School

Gobles
Gobles High School

South Haven
LC Mohr High School

Bangor
Bangor Public Schools

Bloomingdale
Bloomingdale Public Schools